

Spaces 224

Plus

Disabled 3

Recycling 0

On Grass/
Gravel n/a

Car Park

AVON RUN No. 1

Cad Ref
H:\LTS\CAD\Drawings\CadC\workspace\carparks\prints\...
...Avon Run\AVONRUN.PRINT.REV0.20050401.dwg

THE BOROUGH OF CHRISTCHURCH
(VARIOUS ROADS AND PARKING PLACES)
(CONSOLIDATION OF ORDERS MADE FOR ON
AND OFF-STREET PARKING PLACES)
ORDER 2005

Sheet Revision Number
1

Sheet Active From Date
01.03.04

Scale
As above

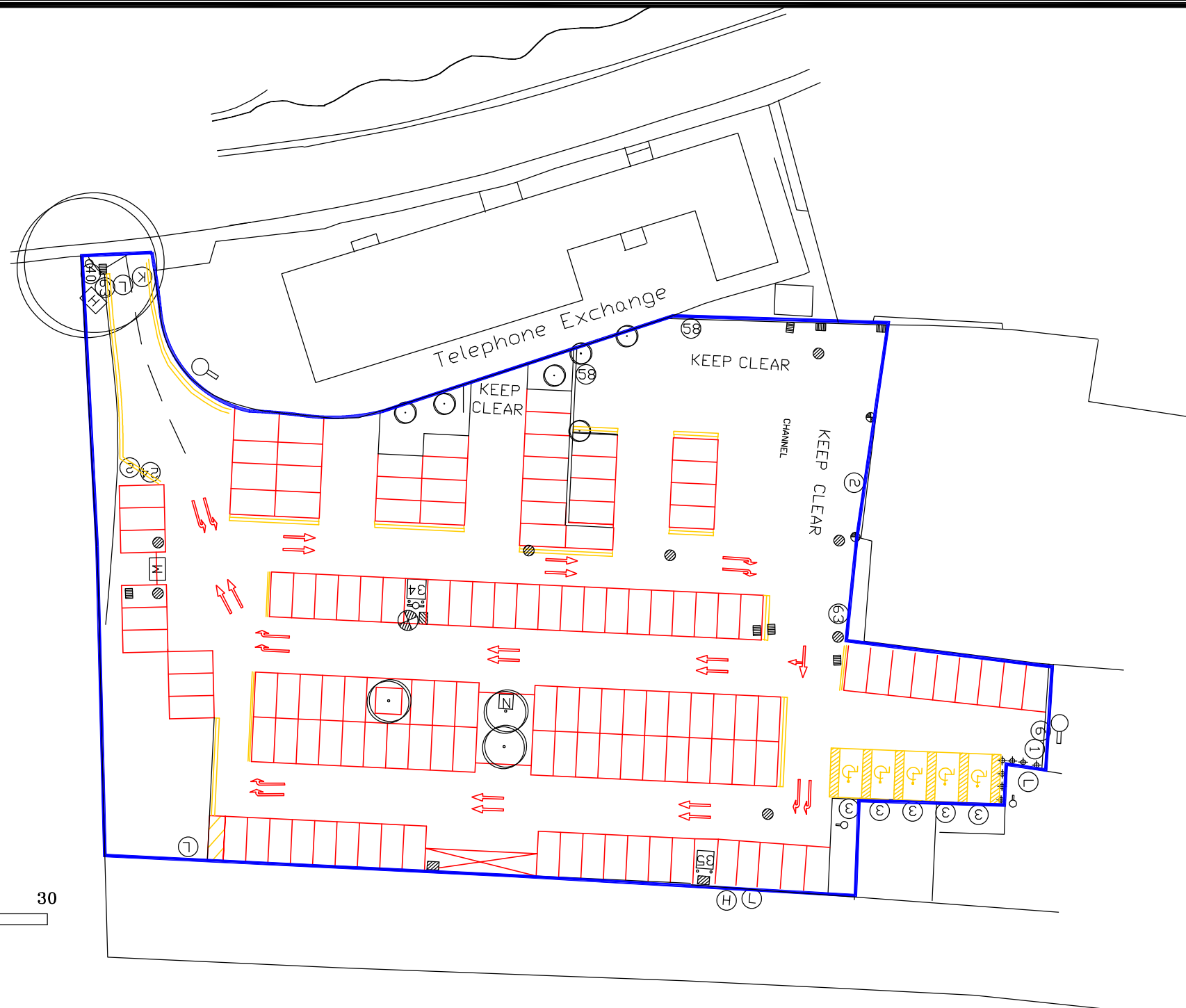
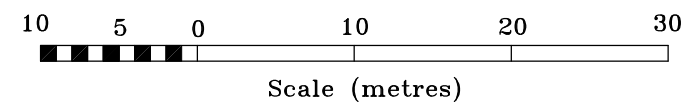
Page 280

Christchurch Borough Council,
Civic Offices, Bridge Street,
Christchurch, Dorset BH23 1AZ

Head of Operations
Peter Barker B.Eng., D.M.S.,
C.ENG.,M.I.C.E., M.C.I.W.E.M.



The Ordnance Survey information on this drawing has been reproduced with the kind permission of the Controller of Her Majesty's Stationery Office © Crown Copyright Licence No.LA077585. Unauthorized reproduction infringes Crown Copyright and may lead to prosecution or civil proceedings.



Spaces 133

Plus

Disabled 5

Recycling 0

On Grass/
Gravel n/a

Car Park

**BANK CLOSE
No. 2**

Cad Ref

H:\LTS\CAD\Drawings\CadC\workspace\carparks\prints\...
...\Bank Close\BLANKCLOSE.PRINT.REV2.20050401.dwg

THE BOROUGH OF CHRISTCHURCH
(VARIOUS ROADS AND PARKING PLACES)
(CONSOLIDATION OF ORDERS MADE FOR ON
AND OFF-STREET PARKING PLACES)
ORDER 2005

Sheet Revision Number

2

Sheet Active From Date

01.04.05

Scale

As above

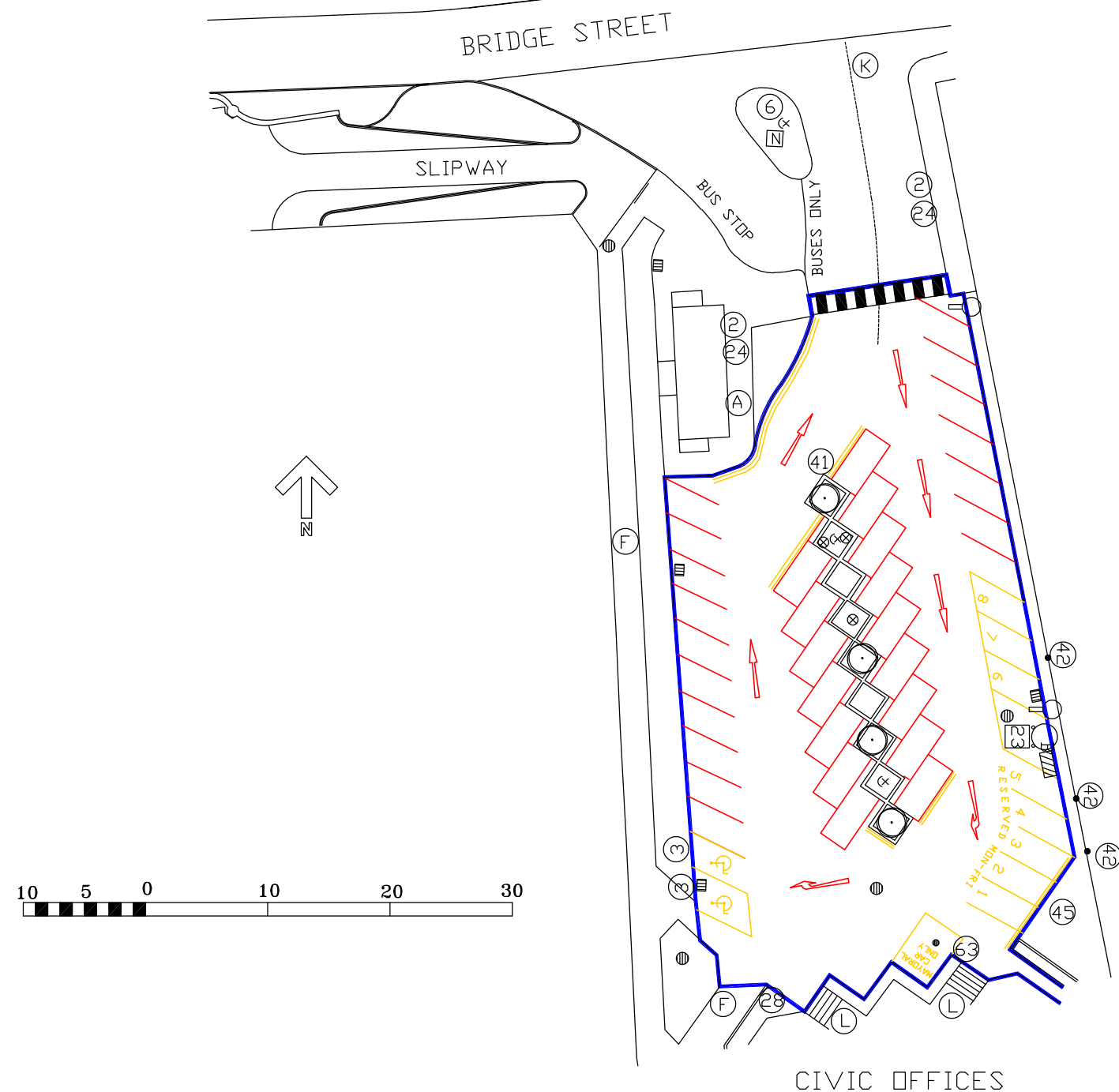
Page 281

Christchurch Borough Council,
Civic Offices, Bridge Street,
Christchurch, Dorset BH23 1AZ

Head of Operations
Peter Barker B.Eng., D.M.S.,
C.ENG., M.I.C.E., M.C.I.W.E.M.



The Ordnance Survey information on this drawing has been reproduced with the kind permission of the Controller of Her Majesty's Stationery Office © Crown Copyright Licence No.LA077585. Unauthorized reproduction infringes Crown Copyright and may lead to prosecution or civil proceedings.



Spaces 41
Plus
Disabled 2
Reserved 1
On Grass/
Gravel n/a

Car Park

BRIDGE STREET No. 3

Cad Ref
H:\LTS\CAD\Drawings\CadC\workspace\carparks\prints\...
...\Bridge Street\BRIDGESTR.PRINT.REV1.20050401.dwg

THE BOROUGH OF CHRISTCHURCH
(VARIOUS ROADS AND PARKING PLACES)
(CONSOLIDATION OF ORDERS MADE FOR ON
AND OFF-STREET PARKING PLACES)
ORDER 2005

Sheet Revision Number 1

Sheet Active From Date 01.03.04

Scale As above

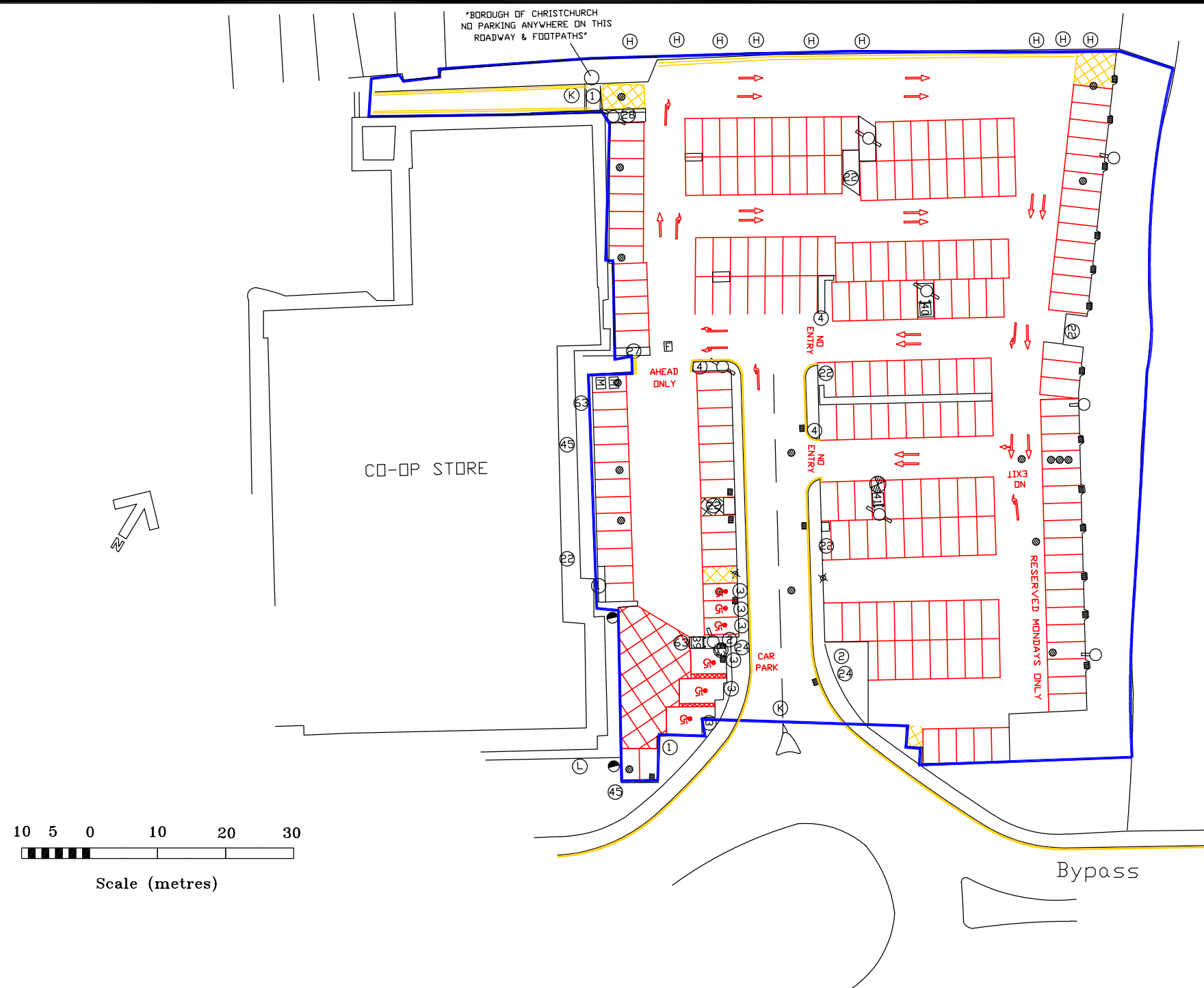
Page 282

Christchurch Borough Council,
Civic Offices, Bridge Street,
Christchurch, Dorset BH23 1AZ

Head of Operations
Peter Barker B.Eng., D.M.S.,
C.ENG.,M.I.C.E., M.C.I.W.E.M.



The Ordnance Survey information on this drawing has been reproduced with the kind permission of the Controller of Her Majesty's Stationery Office © Crown Copyright Licence No.LA077585. Unauthorized reproduction infringes Crown Copyright and may lead to prosecution or civil proceedings.



Spaces 201

Plus

Disabled 6

Recycling 1

On Grass/
Gravel n/a

Car Park

**BYPASS
No. 4**

Cad Ref

H:\LTS\CAD\Drawings\CadC\workspace\carparks\prints\...
...\Bypass\BYPASS.PRINT.REV1.20050401.dwg

THE BOROUGH OF CHRISTCHURCH
(VARIOUS ROADS AND PARKING PLACES)
(CONSOLIDATION OF ORDERS MADE FOR ON
AND OFF-STREET PARKING PLACES)
ORDER 2005

Sheet Revision Number

1

Sheet Active From Date

01.04.05

Scale

As above

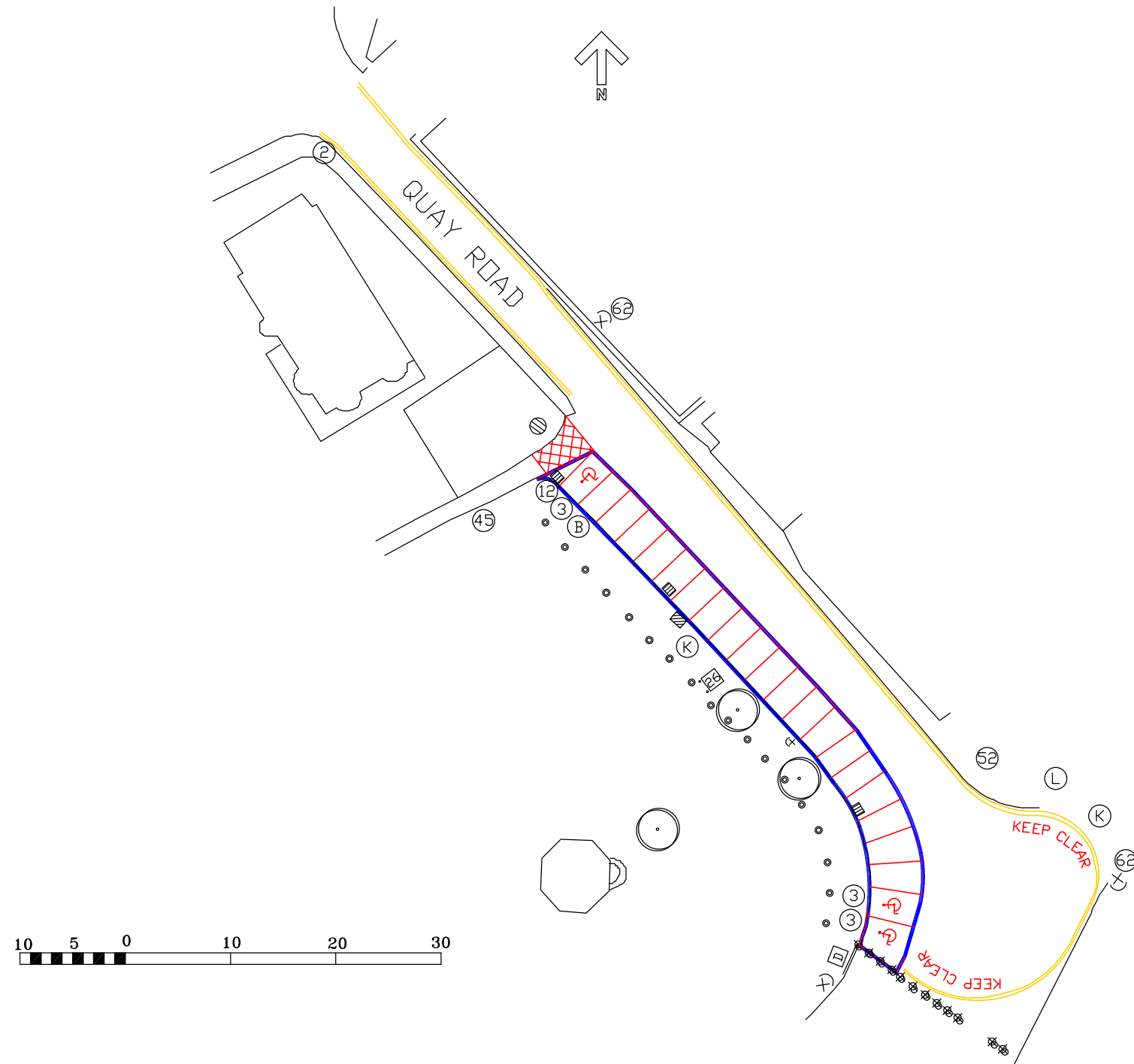
Page 283

Christchurch Borough Council,
Civic Offices, Bridge Street,
Christchurch, Dorset BH23 1AZ

Head of Operations
Peter Barker B.Eng., D.M.S.,
C.ENG.,M.I.C.E., M.C.I.W.E.M.



The Ordnance Survey information on this drawing has been reproduced with the kind permission of the Controller of Her Majesty's Stationery Office © Crown Copyright Licence No.LA077585. Unauthorized reproduction infringes Crown Copyright and may lead to prosecution or civil proceedings.



Spaces	19
Plus	
Disabled	3
Recycling	0
On Grass/ Gravel	n/a

Car Park


CHRIST-CHURCH QUAY No. 5

Cad Ref
H:\LTS\CAD\Drawings\CadC\workspace\carparks\prints\...
...Avon Run\AVONRUN.PRINT.REV0.20050401.dwg

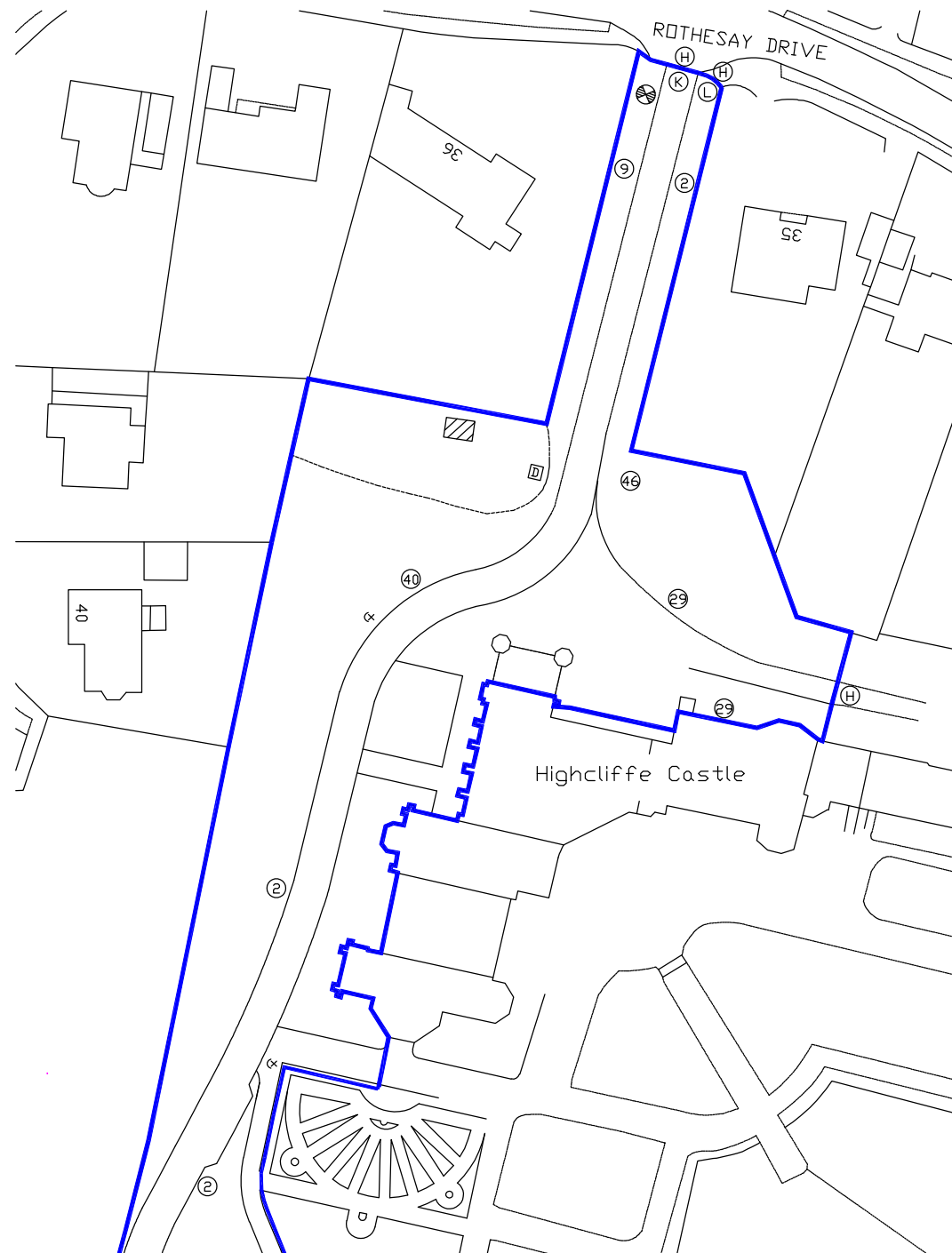
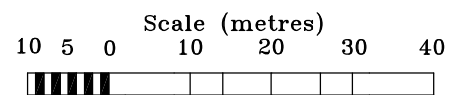
THE BOROUGH OF CHRISTCHURCH (VARIOUS ROADS AND PARKING PLACES) (CONSOLIDATION OF ORDERS MADE FOR ON AND OFF-STREET PARKING PLACES) ORDER 2005	
Sheet Revision Number	2
Sheet Active From Date	01.04.05
Scale	As above
Page 284	

Christchurch Borough Council,
Civic Offices, Bridge Street,
Christchurch, Dorset BH23 1AZ

HEAD OF OPERATIONS
PETER BARKER B.Eng., D.M.S., C.ENG., M.I.C.E.,
M.C.I.W.E.M.



The Ordnance Survey information on this drawing has been reproduced with the kind permission of the Controller of Her Majesty's Stationery Office © Crown Copyright Licence No.LA077585. Unauthorized reproduction infringes Crown Copyright and may lead to prosecution or civil proceedings.



Spaces 0
Plus
Disabled 0
Recycling 0
On Grass/
Gravel n/a

Car Park

HIGHCLIFFE CASTLE NORTH No. 6

Cad Ref
H:\LTS\CAD\Drawings\CadC\workspace\carparks\prints\...
...\Highcliffe Castle\...NORTH\PRINT.REV0.20050401.dwg

THE BOROUGH OF CHRISTCHURCH
(VARIOUS ROADS AND PARKING PLACES)
(CONSOLIDATION OF ORDERS MADE FOR ON
AND OFF-STREET PARKING PLACES)
ORDER 2005

Sheet Revision Number

1

Sheet Active From Date

01.04.05

Scale

As above

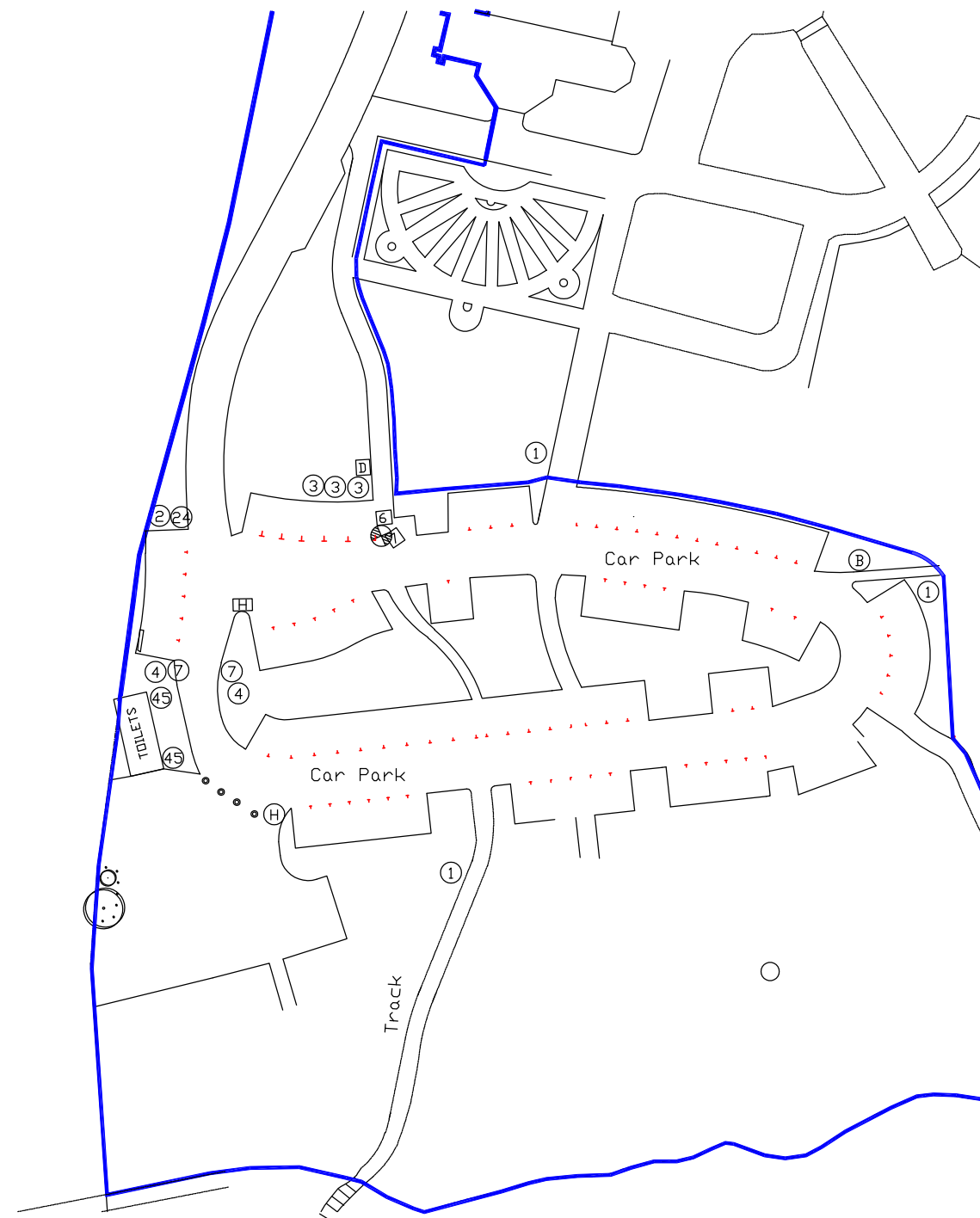
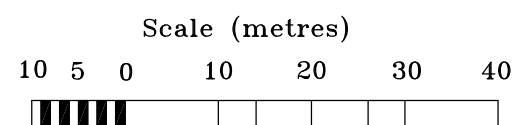
Page 285

Christchurch Borough Council,
Civic Offices, Bridge Street,
Christchurch, Dorset BH23 1AZ

HEAD OF OPERATIONS
PETER BARKER B.Eng., D.M.S., C.ENG., M.I.C.E.,
M.C.I.W.E.M.



The Ordnance Survey information on this drawing has been reproduced with the kind permission of the Controller of Her Majesty's Stationery Office © Crown Copyright Licence No.LA077585. Unauthorized reproduction infringes Crown Copyright and may lead to prosecution or civil proceedings.



Spaces 0

Plus

Disabled 3

Recycling 0

On Grass/
Gravel c.96

Car Park

HIGHCLIFFE CASTLE SOUTH No. 6

Cad Ref
H:\LTS\CAD\Drawings\CadC\workspace\carparks\prints\...
...\Highcliffe Castle\....SOUTH.PRINT.REV2.20050401.dwg

THE BOROUGH OF CHRISTCHURCH
(VARIOUS ROADS AND PARKING PLACES)
(CONSOLIDATION OF ORDERS MADE FOR ON
AND OFF-STREET PARKING PLACES)
ORDER 2005

Sheet Revision Number

2

Sheet Active From Date

01.04.05

Scale

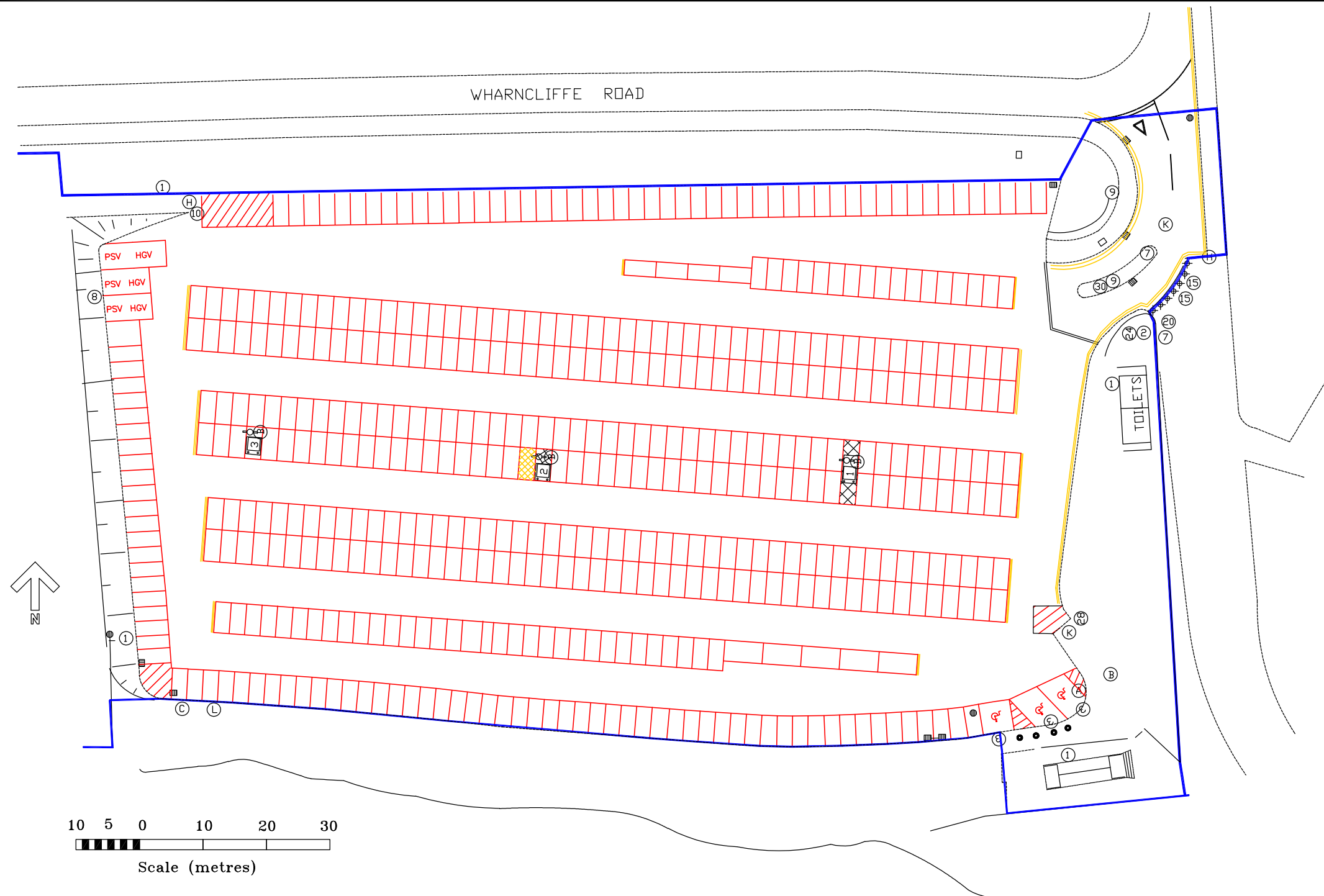
As above

Page 286

Christchurch Borough Council,
Civic Offices, Bridge Street,
Christchurch, Dorset BH23 1AZ
HEAD OF OPERATIONS
PETER BARKER B.Eng., D.M.S., C.ENG., M.I.C.E.,
M.C.I.W.E.M.



The Ordnance Survey information on this drawing has been reproduced with the kind permission of the Controller of Her Majesty's Stationery Office © Crown Copyright Licence No.LA077585. Unauthorized reproduction infringes Crown Copyright and may lead to prosecution or civil proceedings.



Spaces 485

Plus

Disabled 3

PSV/HGV 3

On Grass/
Gravel n/a

Car Park

HIGHCLIFFE CLIFF TOP No. 7

Cad Ref

H:\LTS\CAD\Drawings\CadC\workspace\carparks\prints\...
...Highcliffe Clifftop\...PRINT.REV0.20050401.dwg

THE BOROUGH OF CHRISTCHURCH
(VARIOUS ROADS AND PARKING PLACES)
(CONSOLIDATION OF ORDERS MADE FOR ON
AND OFF-STREET PARKING PLACES)
ORDER 2005

Sheet Revision Number

1

Sheet Active From Date

01.04.05

Scale

As above

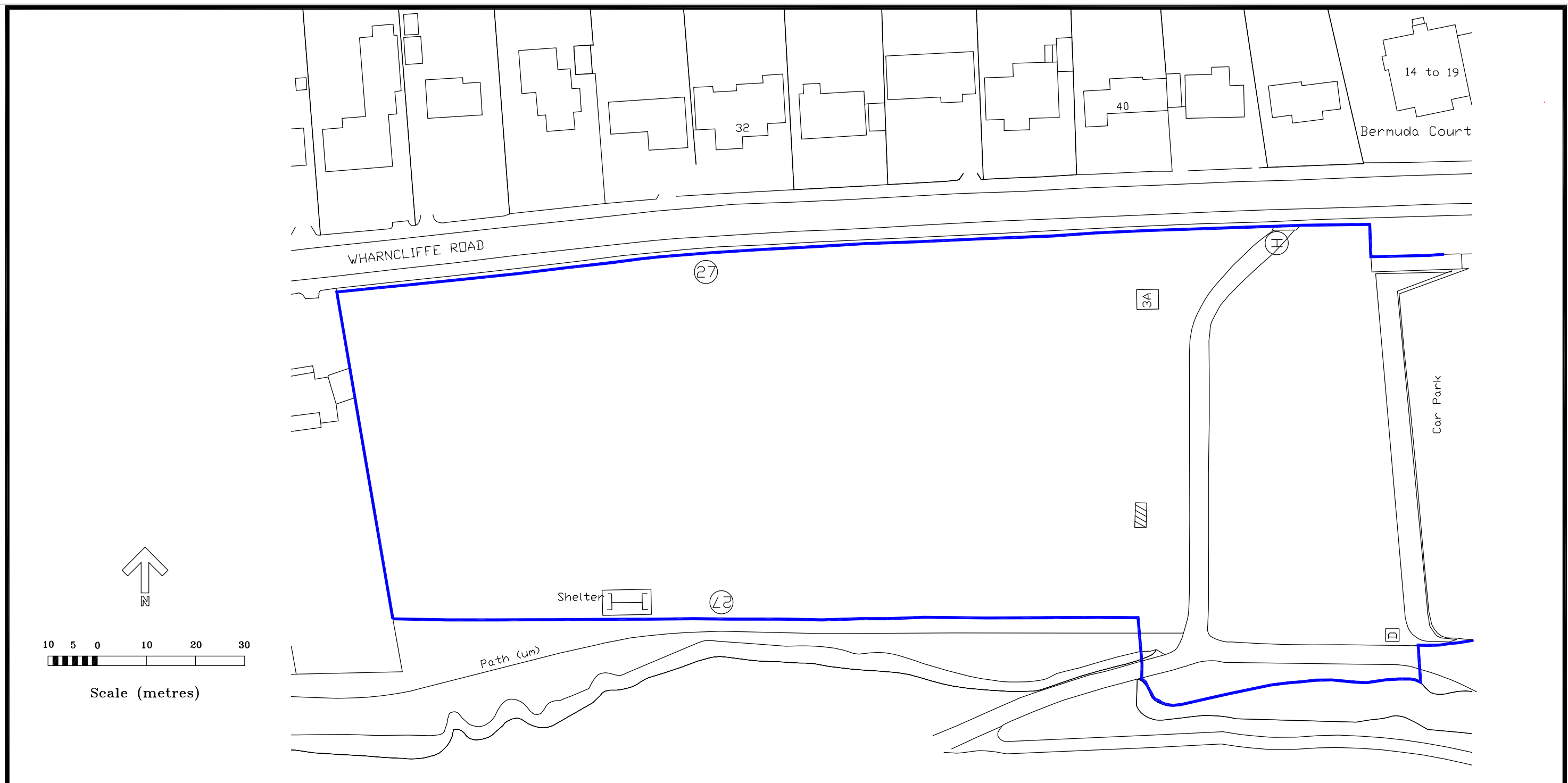
Page 287


Christchurch Borough Council,
Civic Offices, Bridge Street,
Christchurch, Dorset BH23 1AZ

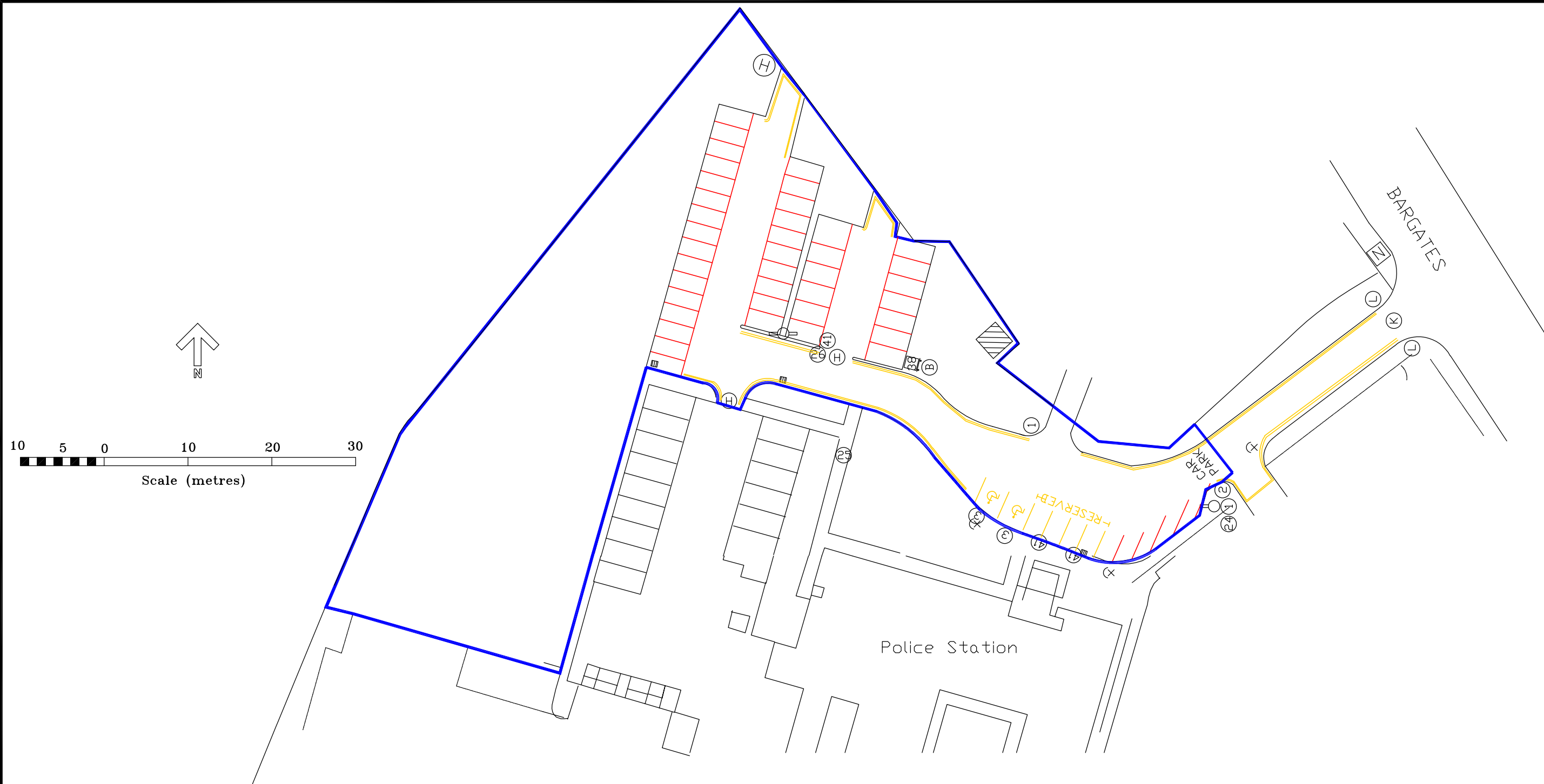
Head of Operations
Peter Barker B.Eng., D.M.S.,
C.ENG.,M.I.C.E., M.C.I.W.E.M.




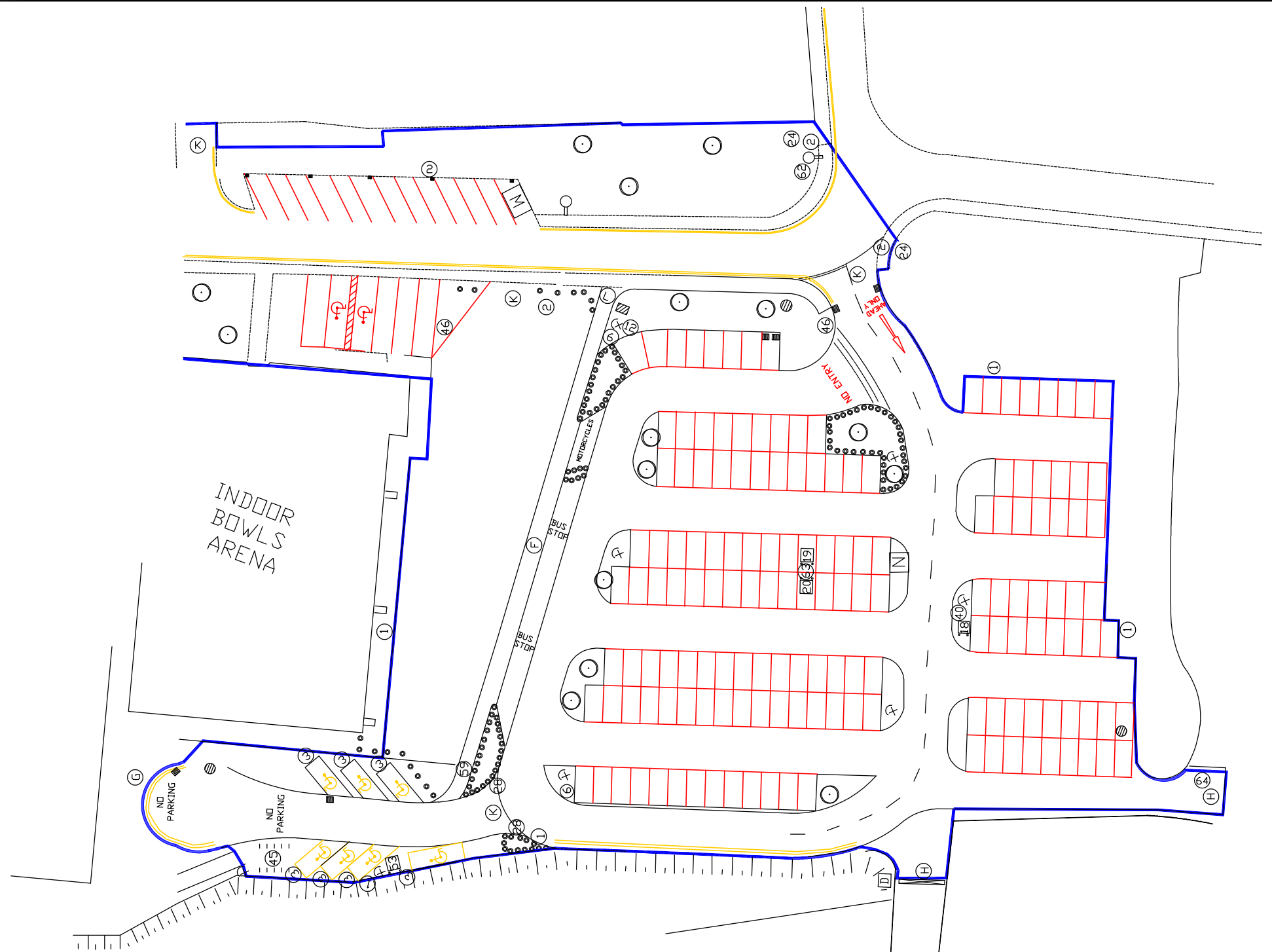
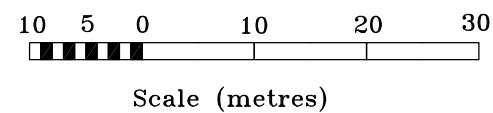
The Ordnance Survey information on this drawing has been reproduced with the kind permission of the Controller of Her Majesty's Stationery Office © Crown Copyright Licence No.LA077585. Unauthorized reproduction infringes Crown Copyright and may lead to prosecution or civil proceedings.



<div>Spaces 0</div> <div>Plus</div> <div>Disabled 0</div> <div>Recycling 0</div> <div>On Grass/ Gravel c.600</div>	<div>Car Park</div> <div>HIGHCLIFFE CLIFF TOP GRASS AREA No. 7</div> <div>Cad Ref H:\LTS\CAD\Drawings\CadC\workspace\carparks\prints\... ...\Highcliffe Clifftop\....PRINT.REV0.20050401.dwg</div>	<div>THE BOROUGH OF CHRISTCHURCH (VARIOUS ROADS AND PARKING PLACES) (CONSOLIDATION OF ORDERS MADE FOR ON AND OFF-STREET PARKING PLACES) ORDER 2005</div> <div>Sheet Revision Number 0</div> <div>Sheet Active From Date 27.02.02</div> <div>Scale As above</div> <div>Page 288</div>	<div>Christchurch Borough Council, Civic Offices, Bridge Street, Christchurch, Dorset BH23 1AZ</div> <div>Head of Operations Peter Barker B.Eng., D.M.S., C.ENG.,M.I.C.E., M.C.I.W.E.M.</div> <div></div> <div>The Ordnance Survey information on this drawing has been reproduced with the kind permission of the Controller of Her Majesty's Stationery Office © Crown Copyright Licence No.LA077585. Unauthorized reproduction infringes Crown Copyright and may lead to prosecution or civil proceedings.</div>
--	--	--	--



<div>Spaces 44</div> <div>Plus</div> <div>Disabled 2</div> <div>Reserved 4</div> <div>On Grass/ Gravel n/a</div>	<div>Car Park</div> <div>LAW COURTS No. 8</div> <div>Cad Ref H:\LTS\CAD\Drawings\CadC\workspace\carparks\prints\... ...\Law Courts\LAW COURTS.PRINT.REV1.20050401.dwg</div>	<div>THE BOROUGH OF CHRISTCHURCH (VARIOUS ROADS AND PARKING PLACES) (CONSOLIDATION OF ORDERS MADE FOR ON AND OFF-STREET PARKING PLACES) ORDER 2005</div> <div>Sheet Revision Number 1</div> <div>Sheet Active From Date 01.03.04</div> <div>Scale As above</div> <div>Page 289</div>	<div>Christchurch Borough Council, Civic Offices, Bridge Street, Christchurch, Dorset BH23 1AZ</div> <div>Head of Operations Peter Barker B.Eng., D.M.S., C.ENG.,M.I.C.E., M.C.I.W.E.M.</div> <div></div> <div>The Ordnance Survey information on this drawing has been reproduced with the kind permission of the Controller of Her Majesty's Stationery Office © Crown Copyright Licence No.LA077585. Unauthorized reproduction infringes Crown Copyright and may lead to prosecution or civil proceedings.</div>
--	---	--	--



Spaces 166

Plus

Disabled 7

Bowls Club 6

Recycling 1

On Grass/
Gravel c.26

Car Park

LEISURE CENTRE EAST No. 9

Cad Ref

H:\LTS\CAD\Drawings\CadC\workspace\carparks\prints\...
...\Leisure Centre\...PRINT.REV0.20050401.dwg

THE BOROUGH OF CHRISTCHURCH
(VARIOUS ROADS AND PARKING PLACES)
(CONSOLIDATION OF ORDERS MADE FOR ON
AND OFF-STREET PARKING PLACES)
ORDER 2005

Sheet Revision Number

1

Sheet Active From Date

01.03.04

Scale

As above

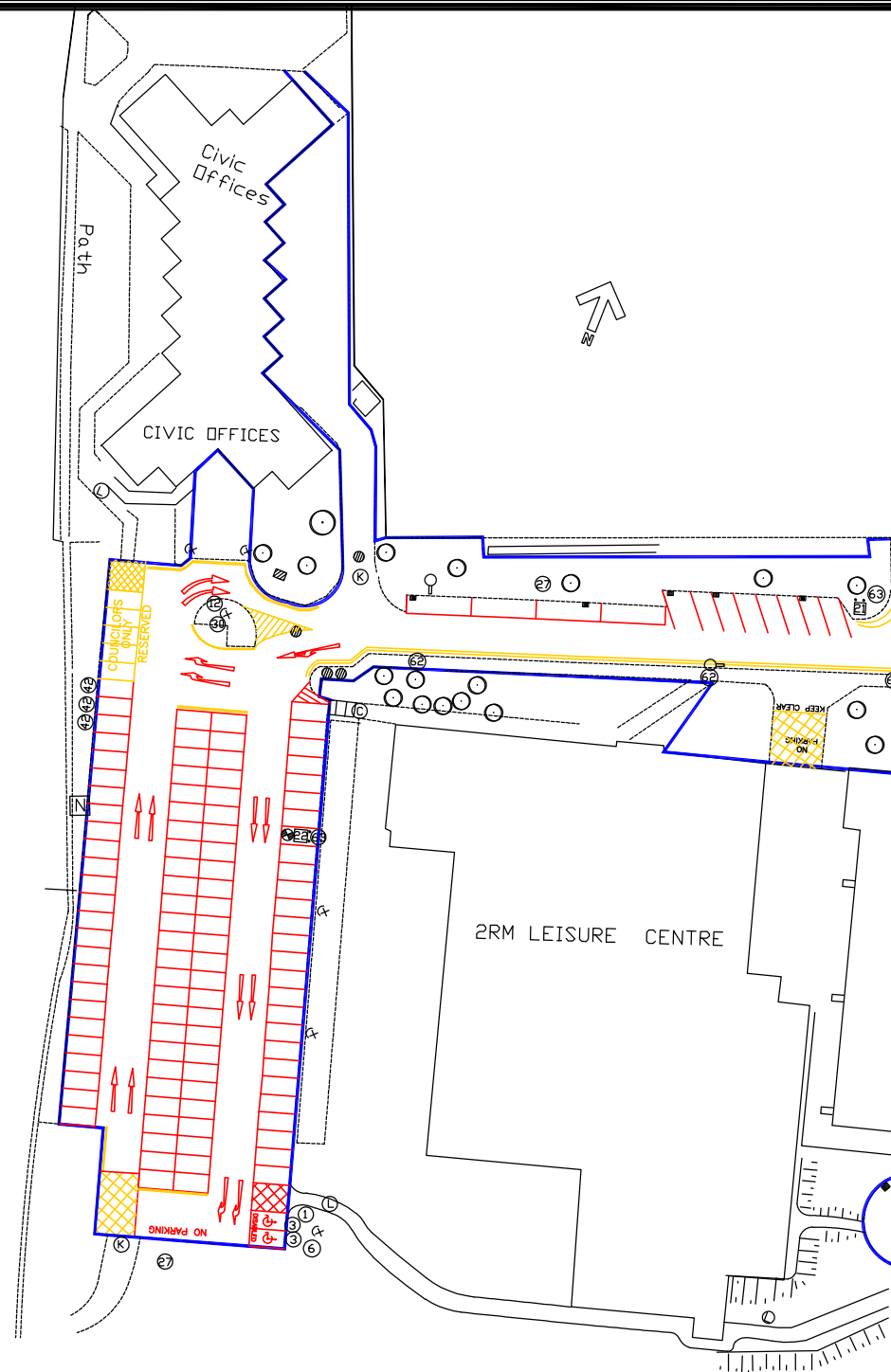
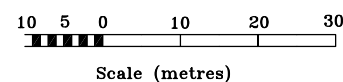
Page 290

Christchurch Borough Council,
Civic Offices, Bridge Street,
Christchurch, Dorset BH23 1AZ

Head of Operations
Peter Barker B.Eng., D.M.S.,
C.ENG.,M.I.C.E., M.C.I.W.E.M.



The Ordnance Survey information on this drawing has been reproduced with the kind permission of the Controller of Her Majesty's Stationery Office © Crown Copyright Licence No.LA077585. Unauthorized reproduction infringes Crown Copyright and may lead to prosecution or civil proceedings.



Spaces 114

Plus

Disabled 2

Reserved 5

On Grass/
Gravel n/a

Car Park

LEISURE CENTRE WEST No. 9

Cad Ref

H:\LTS\CAD\Drawings\CadC\workspace\carparks\prints\...
...\Leisure Centre West\...PRINT.REV0.20050401.dwg

THE BOROUGH OF CHRISTCHURCH
(VARIOUS ROADS AND PARKING PLACES)
(CONSOLIDATION OF ORDERS MADE FOR ON
AND OFF-STREET PARKING PLACES)
ORDER 2005

Sheet Revision Number

1

Sheet Active From Date

01.03.04

Scale

As above

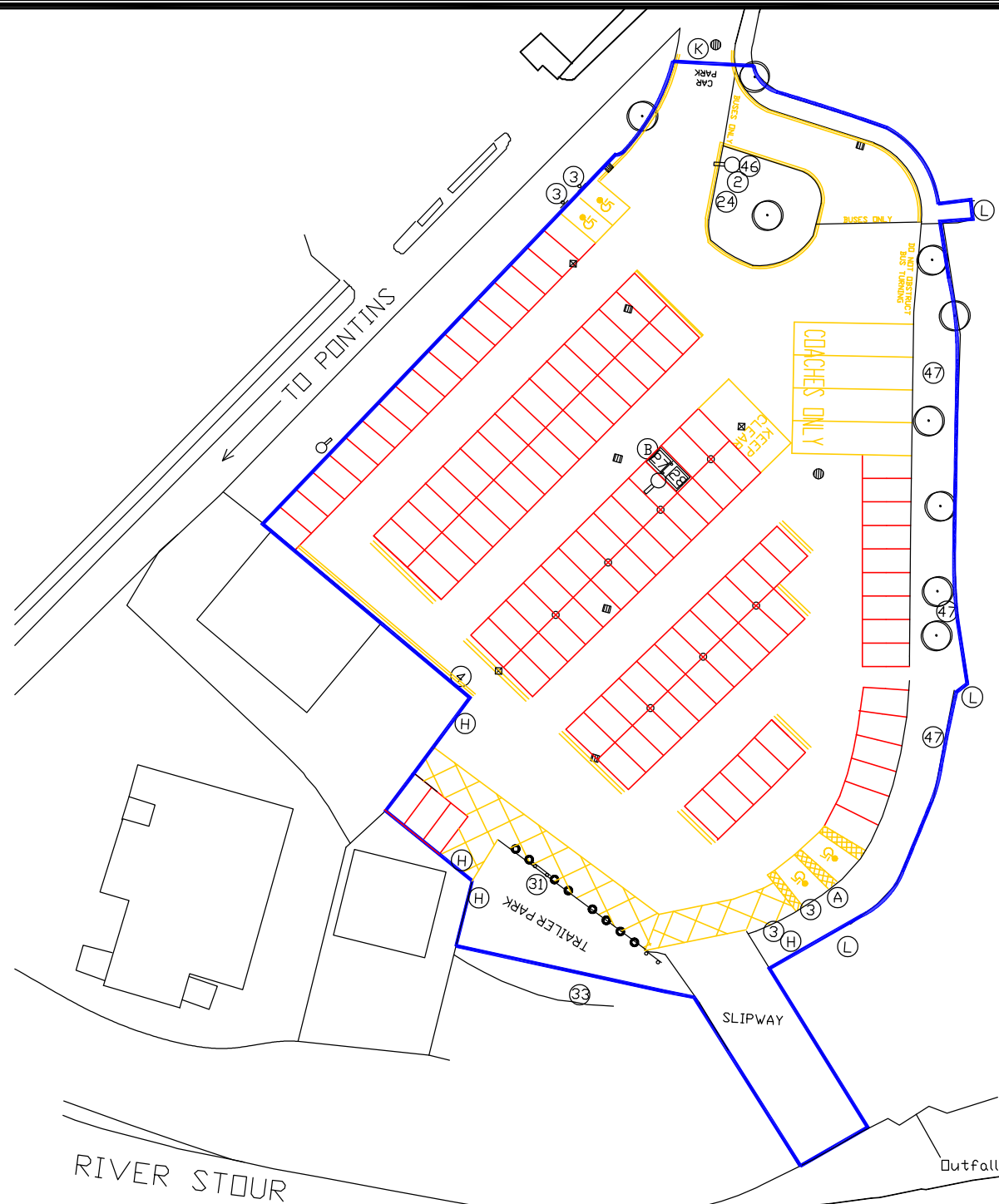
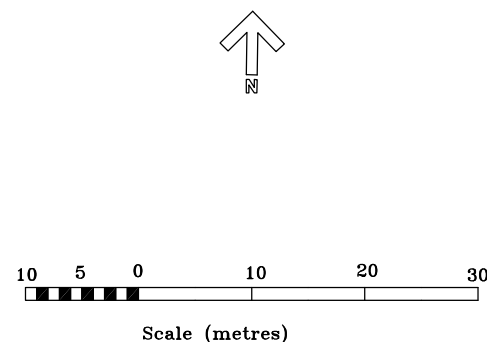
Page 291

Christchurch Borough Council,
Civic Offices, Bridge Street,
Christchurch, Dorset BH23 1AZ

HEAD OF OPERATIONS
PETER BARKER B.Eng., D.M.S., C.ENG., M.I.C.E.,
M.C.I.W.E.M.



The Ordnance Survey information on this drawing has been reproduced with the kind permission of the Controller of Her Majesty's Stationery Office © Crown Copyright Licence No.LA077585. Unauthorized reproduction infringes Crown Copyright and may lead to prosecution or civil proceedings.



Spaces 117
Plus
Disabled 4
Coaches 4
On Grass/
Gravel n/a

Car Park

MAYORS MEAD No. 10

Cad Ref
H:\LTS\CAD\Drawings\CadC\workspace\carparks\prints\...
...Mayors Mead\....PRINT.REV2.20050401.dwg

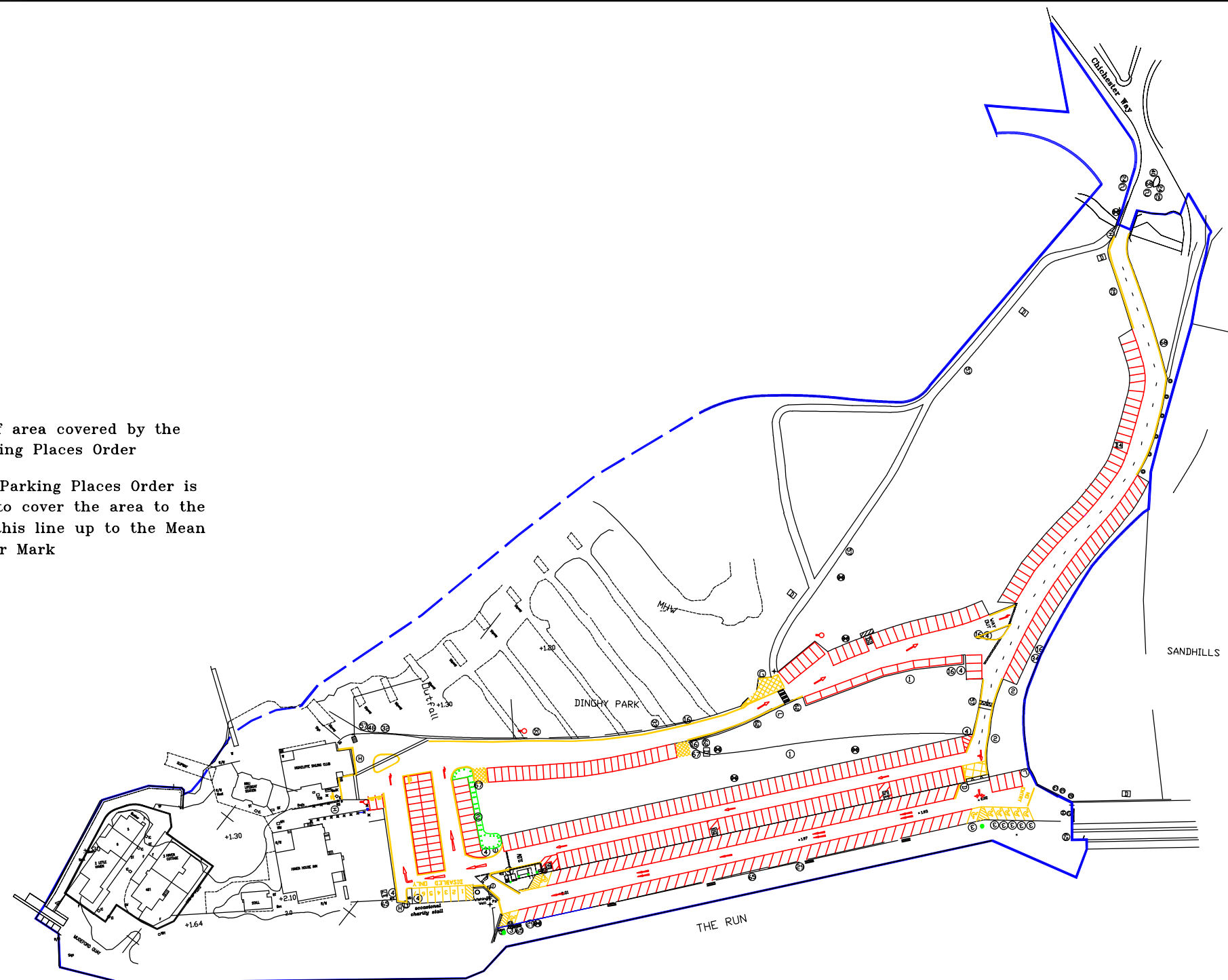
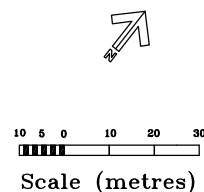
THE BOROUGH OF CHRISTCHURCH (VARIOUS ROADS AND PARKING PLACES) (CONSOLIDATION OF ORDERS MADE FOR ON AND OFF-STREET PARKING PLACES) ORDER 2005	
Sheet Revision Number	2
Sheet Active From Date	01.04.05
Scale	As above
Page 292	

Christchurch Borough Council,
Civic Offices, Bridge Street,
Christchurch, Dorset BH23 1AZ

Head of Operations
Peter Barker B.Eng., D.M.S.,
C.ENG.,M.I.C.E., M.C.I.W.E.M.

The Ordnance Survey information on this drawing has been reproduced with the kind permission of the Controller of Her Majesty's Stationery Office © Crown Copyright Licence No.LA077585. Unauthorized reproduction infringes Crown Copyright and may lead to prosecution or civil proceedings.

- Key
- Extent of area covered by the Car Parking Places Order
 - The Car Parking Places Order is deemed to cover the area to the west of this line up to the Mean Low Water Mark



Spaces 384

Plus

Disabled 15

Reserved 3

On Grass/
Gravel c.54

Car Park

**MUDEFORD
QUAY
No. 11**

Cad Ref
H:\LTS\CAD\Drawings\CadC\workspace\carparks\prints\...
...\Mudeford Quay\...PRINT.REV2.20050401.dwg

**THE BOROUGH OF CHRISTCHURCH
(VARIOUS ROADS AND PARKING PLACES)
(CONSOLIDATION OF ORDERS MADE FOR ON
AND OFF-STREET PARKING PLACES)
ORDER 2005**

Sheet Revision Number
2

Sheet Active From Date
01.04.05

Scale
As above

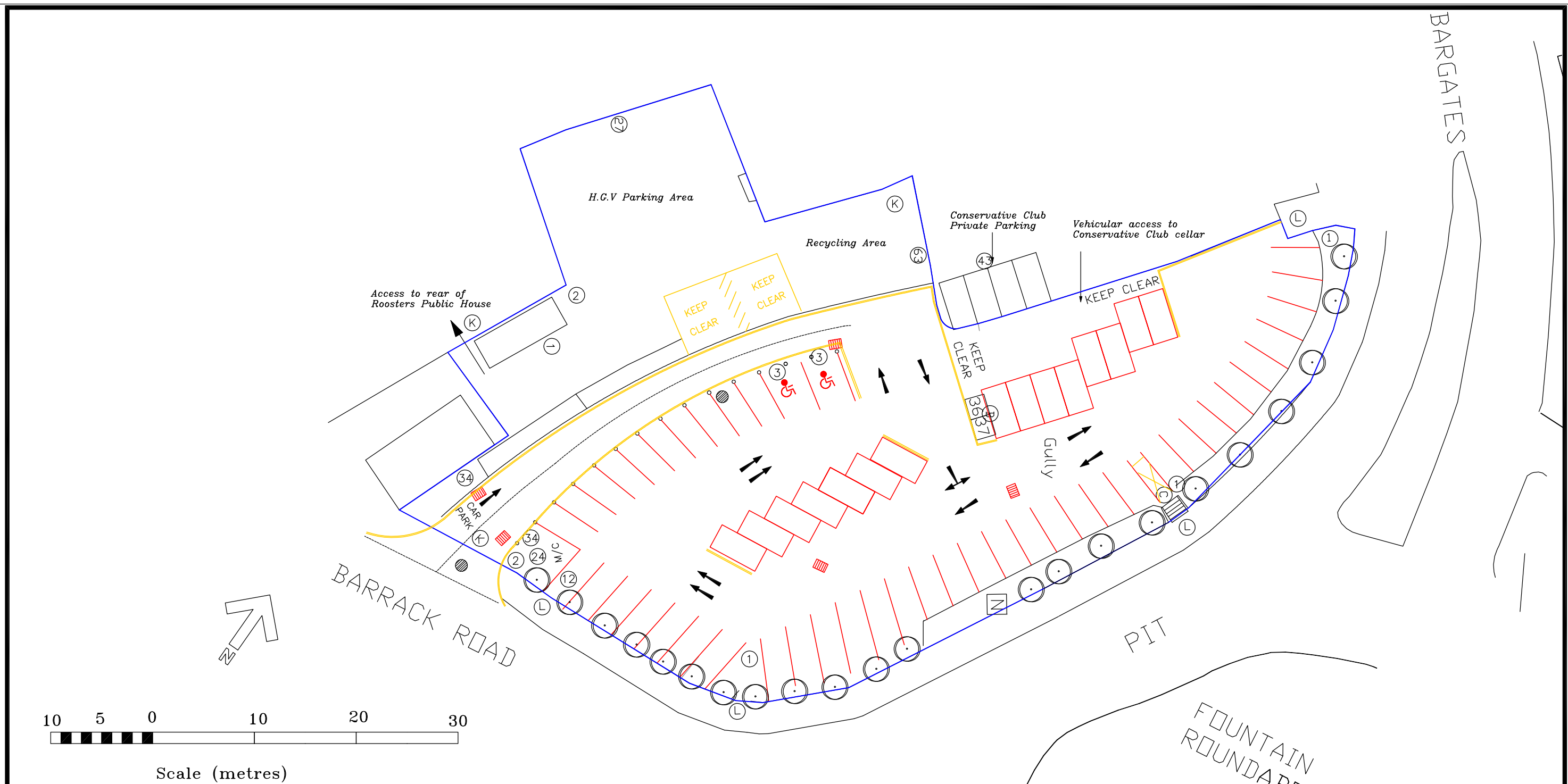
Page 293


Christchurch Borough Council,
Civic Offices, Bridge Street,
Christchurch, Dorset BH23 1AZ

Head of Operations
Peter Barker B.Eng., D.M.S.,
C.ENG.,M.I.C.E., M.C.I.W.E.M.

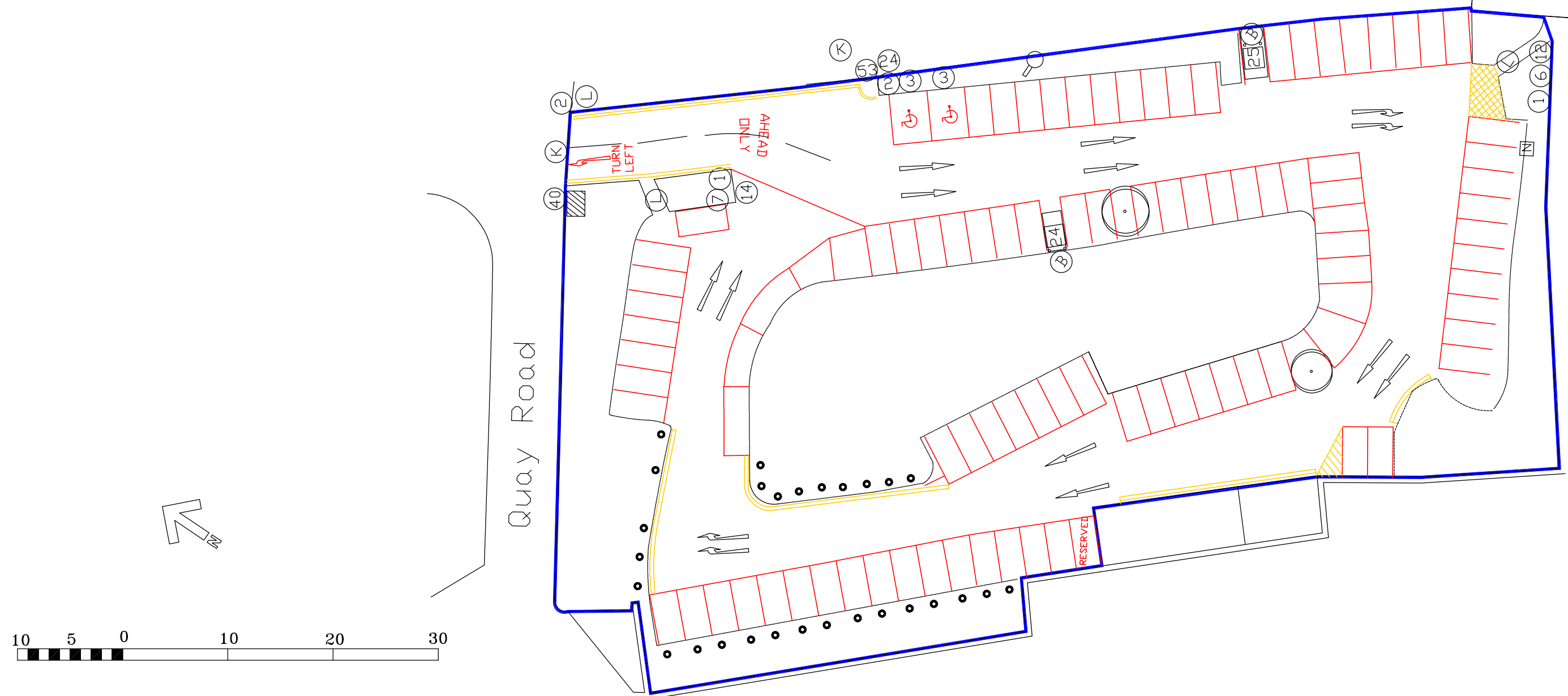


The Ordnance Survey information on this drawing has been reproduced with the kind permission of the Controller of Her Majesty's Stationery Office © Crown Copyright Licence No.LA077585. Unauthorized reproduction infringes Crown Copyright and may lead to prosecution or civil proceedings.



Spaces	57	<div>Car Park</div> <div>PIT SITE No. 12</div>	<div>THE BOROUGH OF CHRISTCHURCH (VARIOUS ROADS AND PARKING PLACES) (CONSOLIDATION OF ORDERS MADE FOR ON AND OFF-STREET PARKING PLACES) ORDER 2005</div>	<div>Christchurch Borough Council, Civic Offices, Bridge Street, Christchurch, Dorset BH23 1AZ</div>	<div></div>
Plus			<div>Sheet Revision Number</div> <div>2</div>	<div>Head of Operations Peter Barker B.Eng., D.M.S., C.ENG.,M.I.C.E., M.C.I.W.E.M.</div>	
Disabled	2		<div>Sheet Active From Date</div> <div>01.04.05</div>		
HGV	2		<div>Scale</div> <div>As above</div>		
Open Area c.9					
On Grass/ Gravel	n/a	<div>Cad Ref</div> <div>H:\LTS\CAD\Drawings\CadC\workspace\carparks\prints\... ...\Pit Site\....PRINT.REV2.20050401.dwg</div>	<div>Page 294</div>	<div>The Ordnance Survey information on this drawing has been reproduced with the kind permission of the Controller of Her Majesty's Stationery Office © Crown Copyright Licence No.LA077585. Unauthorized reproduction infringes Crown Copyright and may lead to prosecution or civil proceedings.</div>	





Spaces 96

Plus

Disabled 2

Reserved 1

On Grass/
Gravel n/a

Car Park

PRIORY CHURCH No. 13

Cad Ref

H:\LTS\CAD\Drawings\CadC\workspace\carparks\prints\...
...\Priory Church\...PRINT.REV1.20050401.dwg

THE BOROUGH OF CHRISTCHURCH
(VARIOUS ROADS AND PARKING PLACES)
(CONSOLIDATION OF ORDERS MADE FOR ON
AND OFF-STREET PARKING PLACES)
ORDER 2005

Sheet Revision Number

1

Sheet Active From Date

01.03.04

Scale

As above

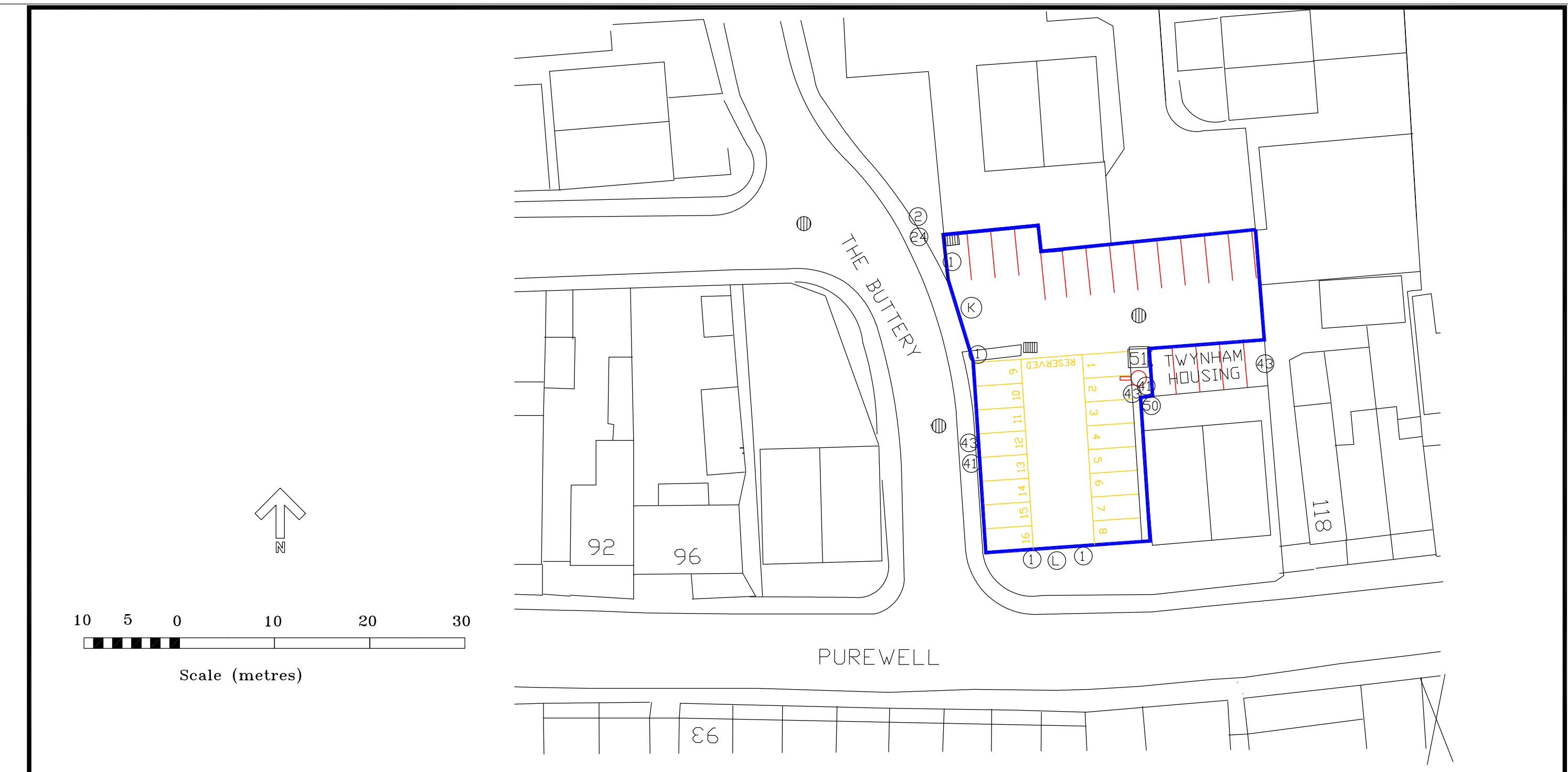
Page 295

Christchurch Borough Council,
Civic Offices, Bridge Street,
Christchurch, Dorset BH23 1AZ

Head of Operations
Peter Barker B.Eng., D.M.S.,
C.ENG.,M.I.C.E., M.C.I.W.E.M.



The Ordnance Survey information on this drawing has been reproduced with the kind permission of the Controller of Her Majesty's Stationery Office © Crown Copyright Licence No.LA077585. Unauthorized reproduction infringes Crown Copyright and may lead to prosecution or civil proceedings.



Spaces	13
Plus	
Disabled	0
Reserved	16
On Grass/ Gravel	n/a

Car Park

PUREWELL

DAIRY

No. 14


Cad Ref

H:\LTS\CAD\Drawings\CadC\workspace\carparks\prints\...
...\Purewell Dairy\...PRINT.REV1.20050401.dwg

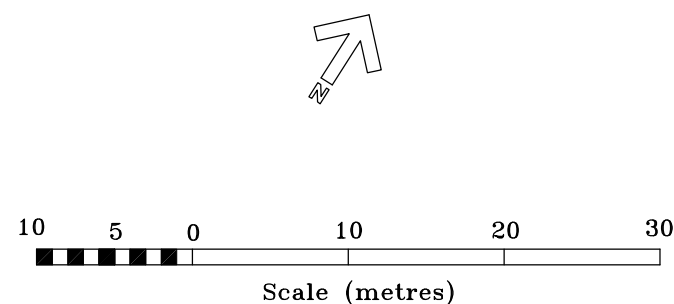
THE BOROUGH OF CHRISTCHURCH (VARIOUS ROADS AND PARKING PLACES) (CONSOLIDATION OF ORDERS MADE FOR ON AND OFF-STREET PARKING PLACES) ORDER 2005	
Sheet Revision Number	1
Sheet Active From Date	01.03.04
Scale	As above
Page 296	

Christchurch Borough Council,
Civic Offices, Bridge Street,
Christchurch, Dorset BH23 1AZ

Head of Operations
Peter Barker B.Eng., D.M.S.,
C.ENG.,M.I.C.E., M.C.I.W.E.M.



The Ordnance Survey information on this drawing has been reproduced with the kind permission of the Controller of Her Majesty's Stationery Office © Crown Copyright Licence No.LA077585. Unauthorized reproduction infringes Crown Copyright and may lead to prosecution or civil proceedings.



Spaces 126

Plus

Disabled 0

Recycling 0

On Grass/
Gravel n/a

Car Park

SAXON SQUARE (Lower) No. 15

Cad Ref

H:\LTS\CAD\Drawings\CadC\workspace\carparks\prints\...
...\Saxon Square\...LOWER.PRINT.REV0.20050401.dwg

THE BOROUGH OF CHRISTCHURCH
(VARIOUS ROADS AND PARKING PLACES)
(CONSOLIDATION OF ORDERS MADE FOR ON
AND OFF-STREET PARKING PLACES)
ORDER 2005

Sheet Revision Number

0

Sheet Active From Date

27.01.03

Scale

As above

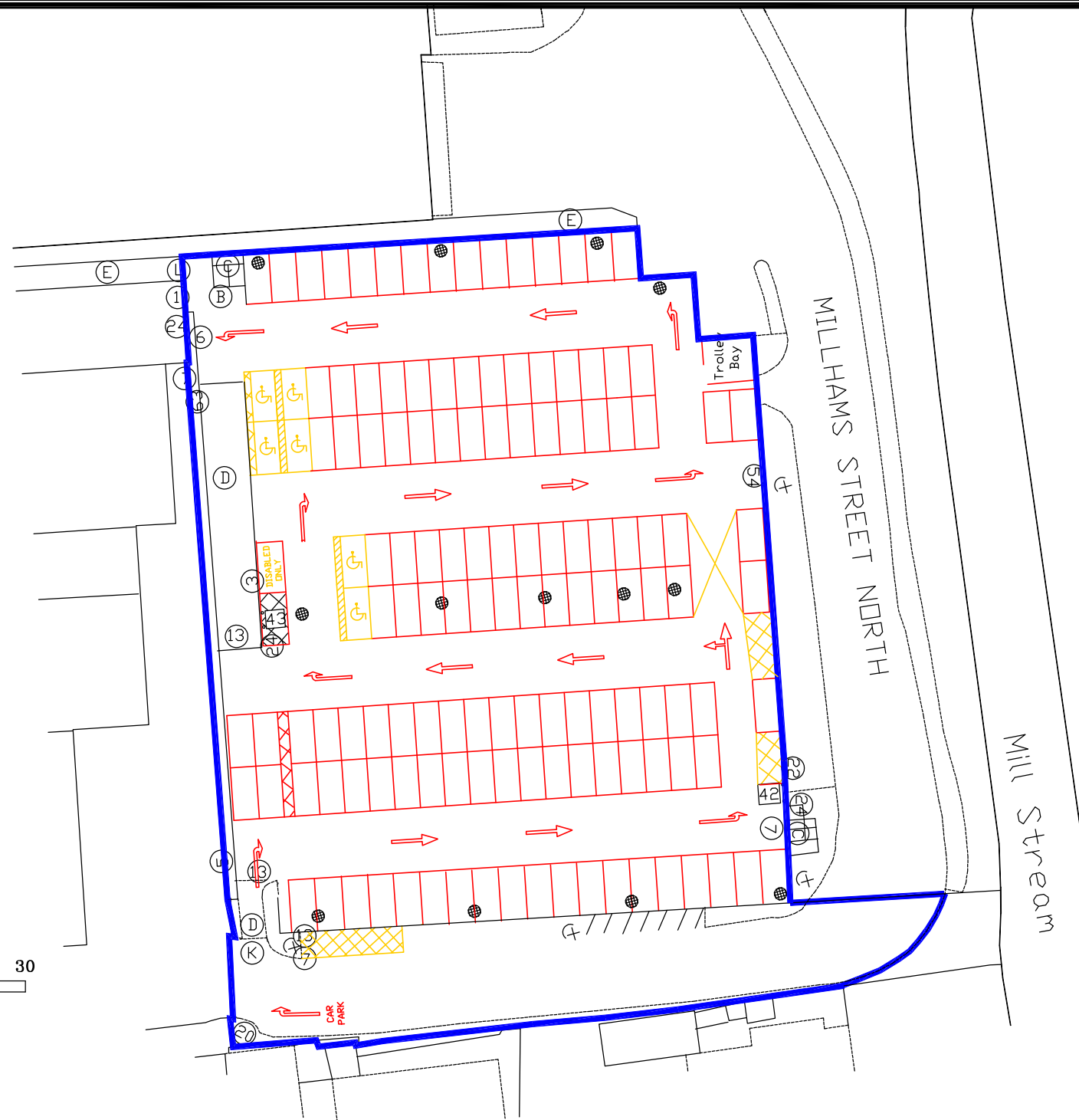
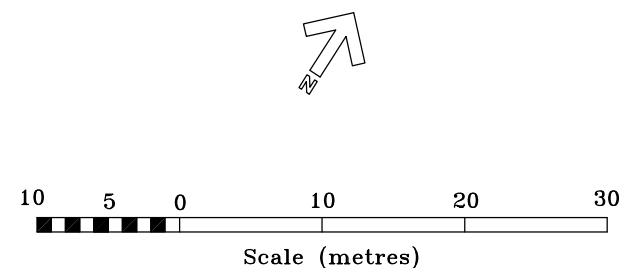
Page 297

Christchurch Borough Council,
Civic Offices, Bridge Street,
Christchurch, Dorset BH23 1AZ

Head of Operations
Peter Barker B.Eng., D.M.S.,
C.ENG., M.I.C.E., M.C.I.W.E.M.



The Ordnance Survey information on this drawing has been reproduced with the kind permission of the Controller of Her Majesty's Stationery Office © Crown Copyright Licence No.LA077585. Unauthorized reproduction infringes Crown Copyright and may lead to prosecution or civil proceedings.



Spaces 131

Plus

Disabled 7

Recycling 0

On Grass/
Gravel n/a

Car Park

SAXON SQUARE (Upper) No. 15

Cad Ref

H:\LTS\CAD\Drawings\CadC\workspace\carparks\prints\...
...\Saxon Square\...UPPER.PRINT.REV2.20050401.dwg

THE BOROUGH OF CHRISTCHURCH
(VARIOUS ROADS AND PARKING PLACES)
(CONSOLIDATION OF ORDERS MADE FOR ON
AND OFF-STREET PARKING PLACES)
ORDER 2005

Sheet Revision Number

2

Sheet Active From Date

01.04.05

Scale

As above

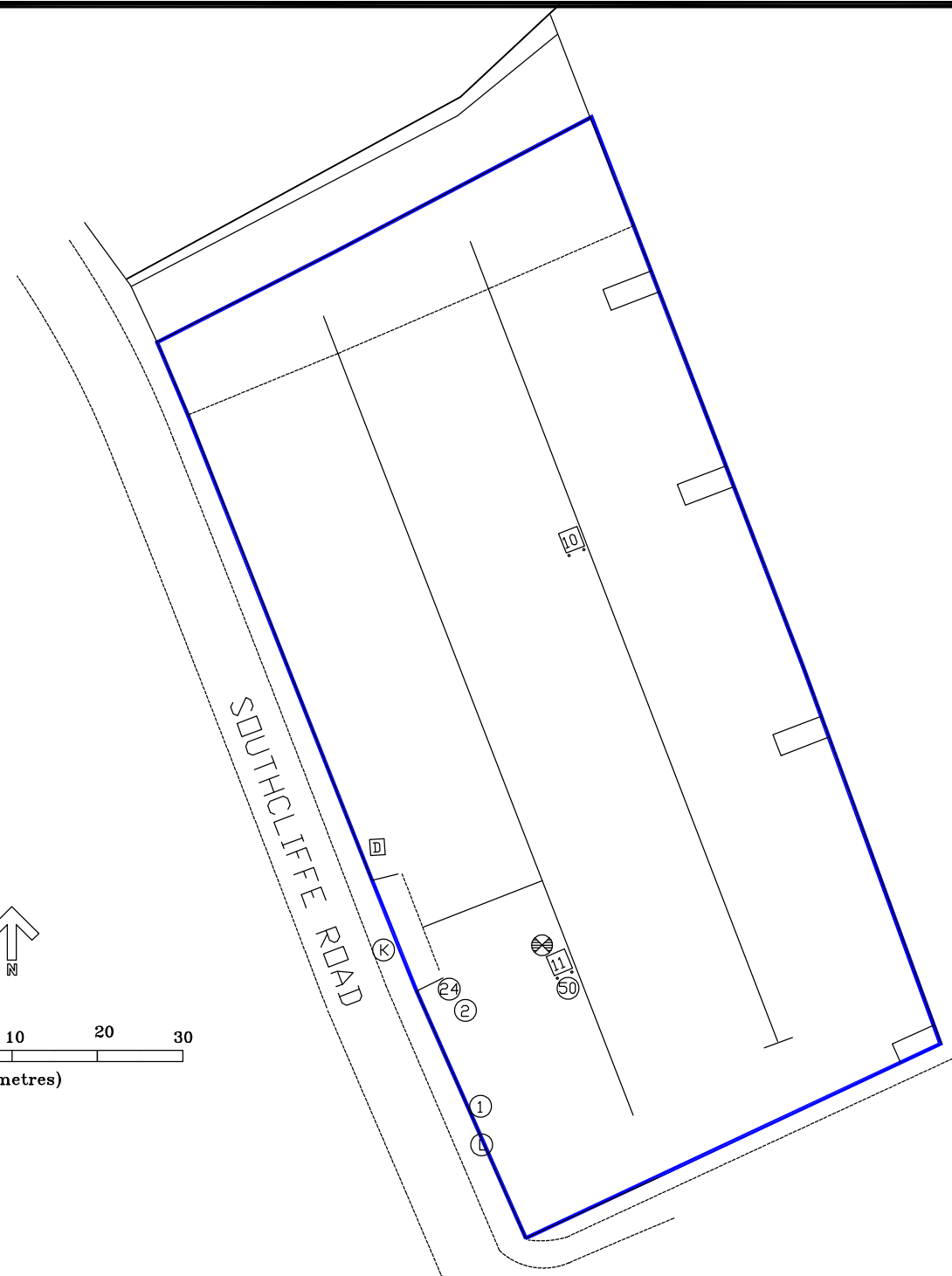
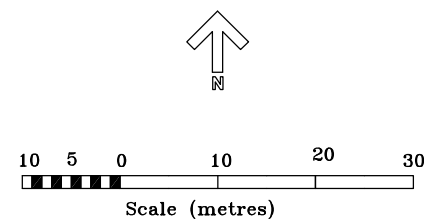
Page 298

Christchurch Borough Council,
Civic Offices, Bridge Street,
Christchurch, Dorset BH23 1AZ

Head of Operations
Peter Barker B.Eng., D.M.S.,
C.ENG., M.I.C.E., M.C.I.W.E.M.



The Ordnance Survey information on this drawing has been reproduced with the kind permission of the Controller of Her Majesty's Stationery Office © Crown Copyright Licence No.LA077585. Unauthorized reproduction infringes Crown Copyright and may lead to prosecution or civil proceedings.



Spaces 0
Plus
Disabled 0
Recycling 0
On Grass/
Gravel c.200

Car Park

**SOUTH-
CLIFFE
ROAD
No. 16**

Cad Ref

H:\LTS\CAD\Drawings\CadC\workspace\carparks\prints\...
...\Southcliffe Road\...PRINT.REV1.20050401.dwg

THE BOROUGH OF CHRISTCHURCH
(VARIOUS ROADS AND PARKING PLACES)
(CONSOLIDATION OF ORDERS MADE FOR ON
AND OFF-STREET PARKING PLACES)
ORDER 2005

Sheet Revision Number

1

Sheet Active From Date

01.04.05

Scale

As above

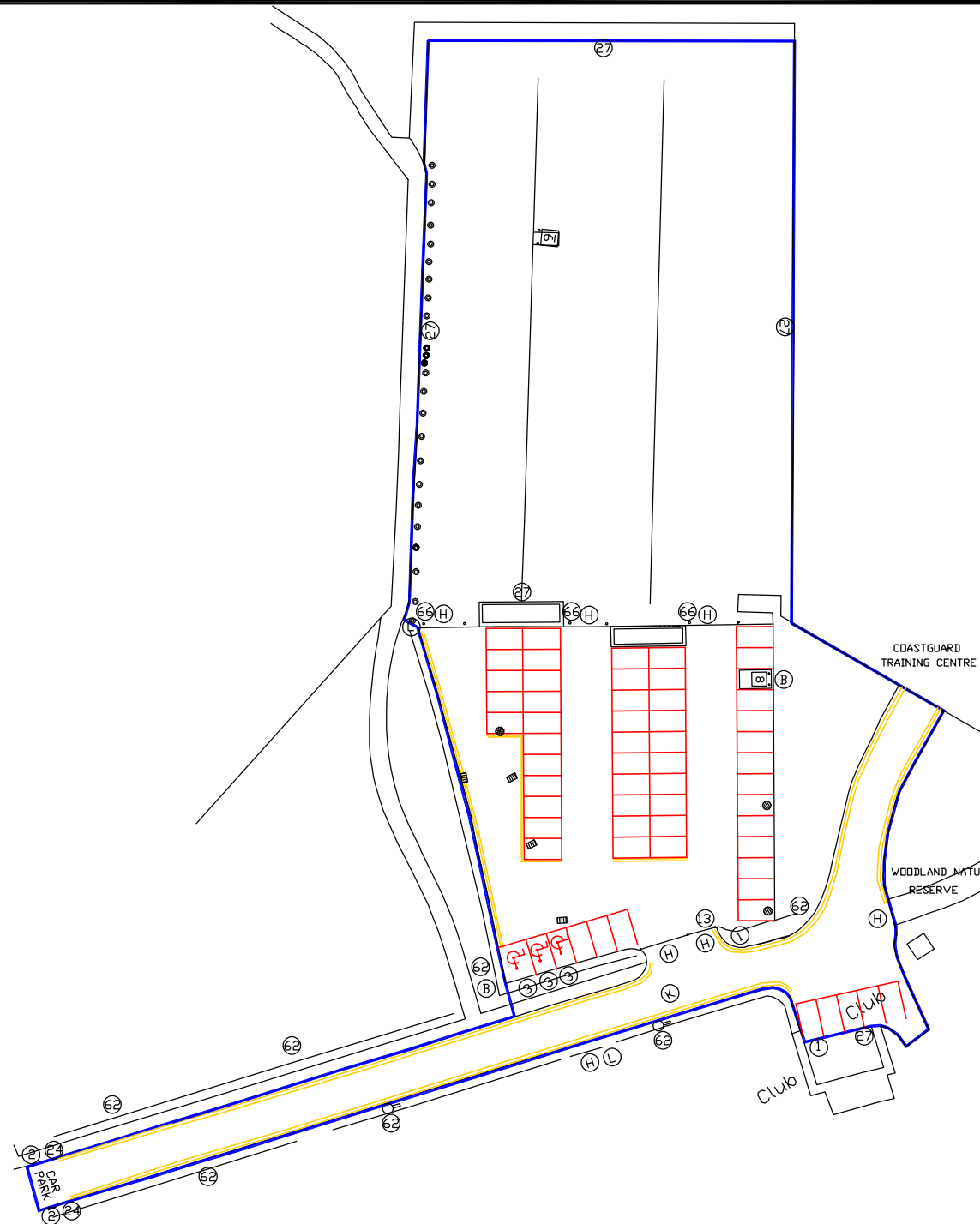
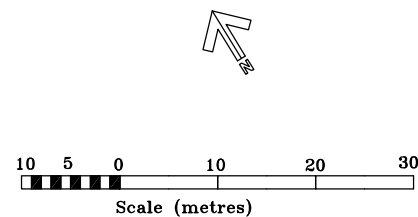
Page 299

Christchurch Borough Council,
Civic Offices, Bridge Street,
Christchurch, Dorset BH23 1AZ

Head of Operations
Peter Barker B.Eng., D.M.S.,
C.ENG.,M.I.C.E., M.C.I.W.E.M.



The Ordnance Survey information on this drawing has been reproduced with the kind permission of the Controller of Her Majesty's Stationery Office © Crown Copyright Licence No.LA077585. Unauthorized reproduction infringes Crown Copyright and may lead to prosecution or civil proceedings.



Spaces 57
Plus
Disabled 3
Recycling 0
On Grass/
Gravel c.110

Car Park

STEAMER POINT No. 17

Cad Ref
H:\LTS\CAD\Drawings\CadC\workspace\carparks\prints\...
...\Steamer Point\...PRINT.REV2.20050401.dwg

THE BOROUGH OF CHRISTCHURCH
(VARIOUS ROADS AND PARKING PLACES)
(CONSOLIDATION OF ORDERS MADE FOR ON
AND OFF-STREET PARKING PLACES)
ORDER 2005

Sheet Revision Number 2

Sheet Active From Date 01.04.05

Scale As above

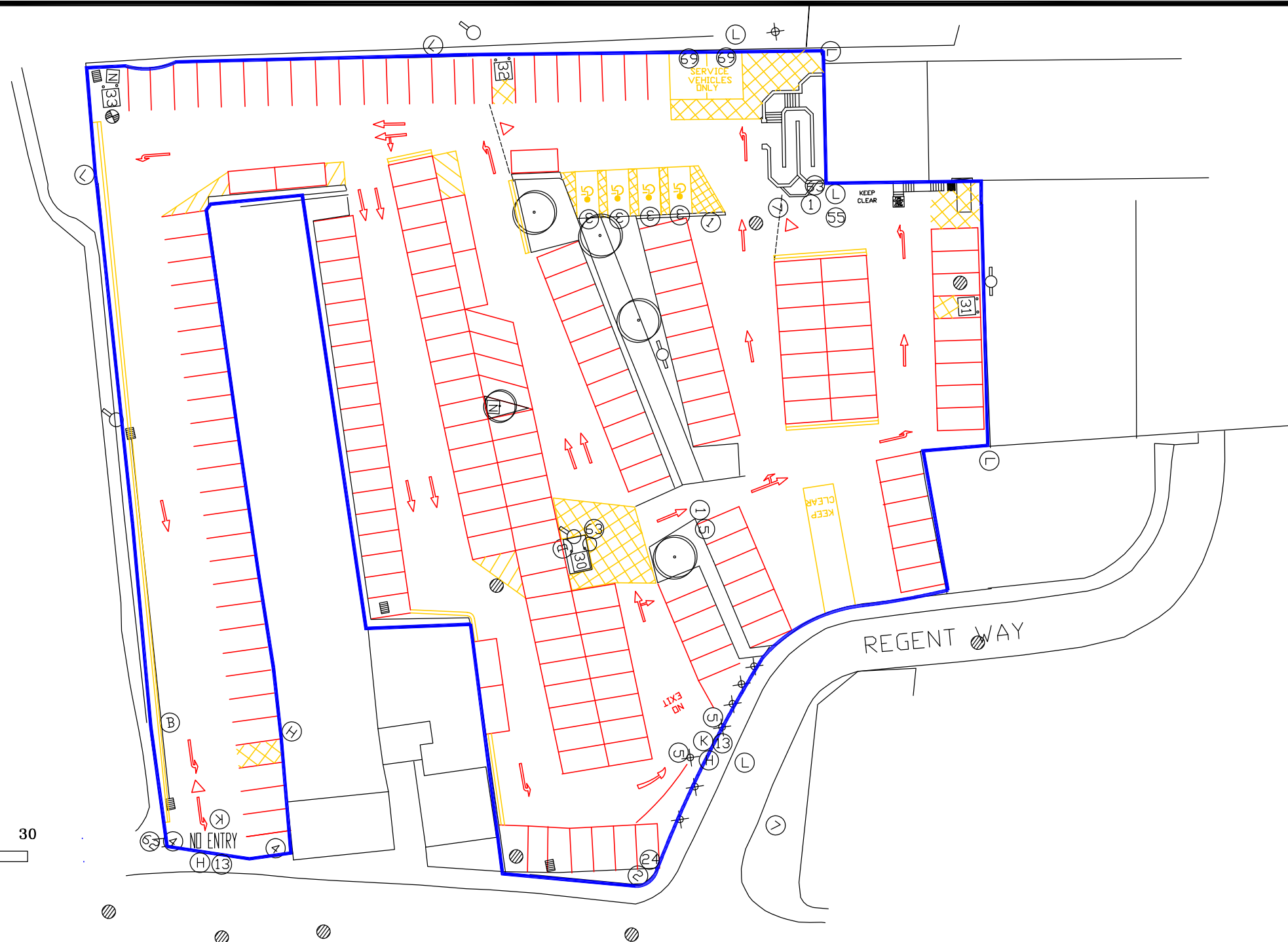
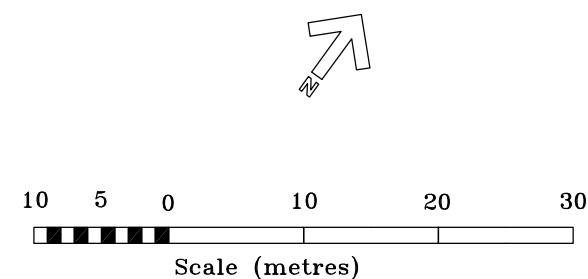
Page 300

Christchurch Borough Council,
Civic Offices, Bridge Street,
Christchurch, Dorset BH23 1AZ

Head of Operations
Peter Barker B.Eng., D.M.S.,
C.ENG.,M.I.C.E., M.C.I.W.E.M.

The Ordnance Survey information on this drawing has been reproduced with the kind permission
of the Controller of Her Majesty's Stationery Office © Crown Copyright Licence No.LA077585.
Unauthorized reproduction infringes Crown Copyright and may lead to prosecution or civil
proceedings.





Spaces 190

Plus

Disabled 4

Service 2

On Grass/
Gravel n/a

Car Park

WICK LANE No. 18

Cad Ref

H:\LTS\CAD\Drawings\CadC\workspace\carparks\prints\...
...\Wick Lane\...PRINT.REV2.20050401.dwg

THE BOROUGH OF CHRISTCHURCH
(VARIOUS ROADS AND PARKING PLACES)
(CONSOLIDATION OF ORDERS MADE FOR ON
AND OFF-STREET PARKING PLACES)
ORDER 2005

Sheet Revision Number

2

Sheet Active From Date

01.04.05

Scale

As above

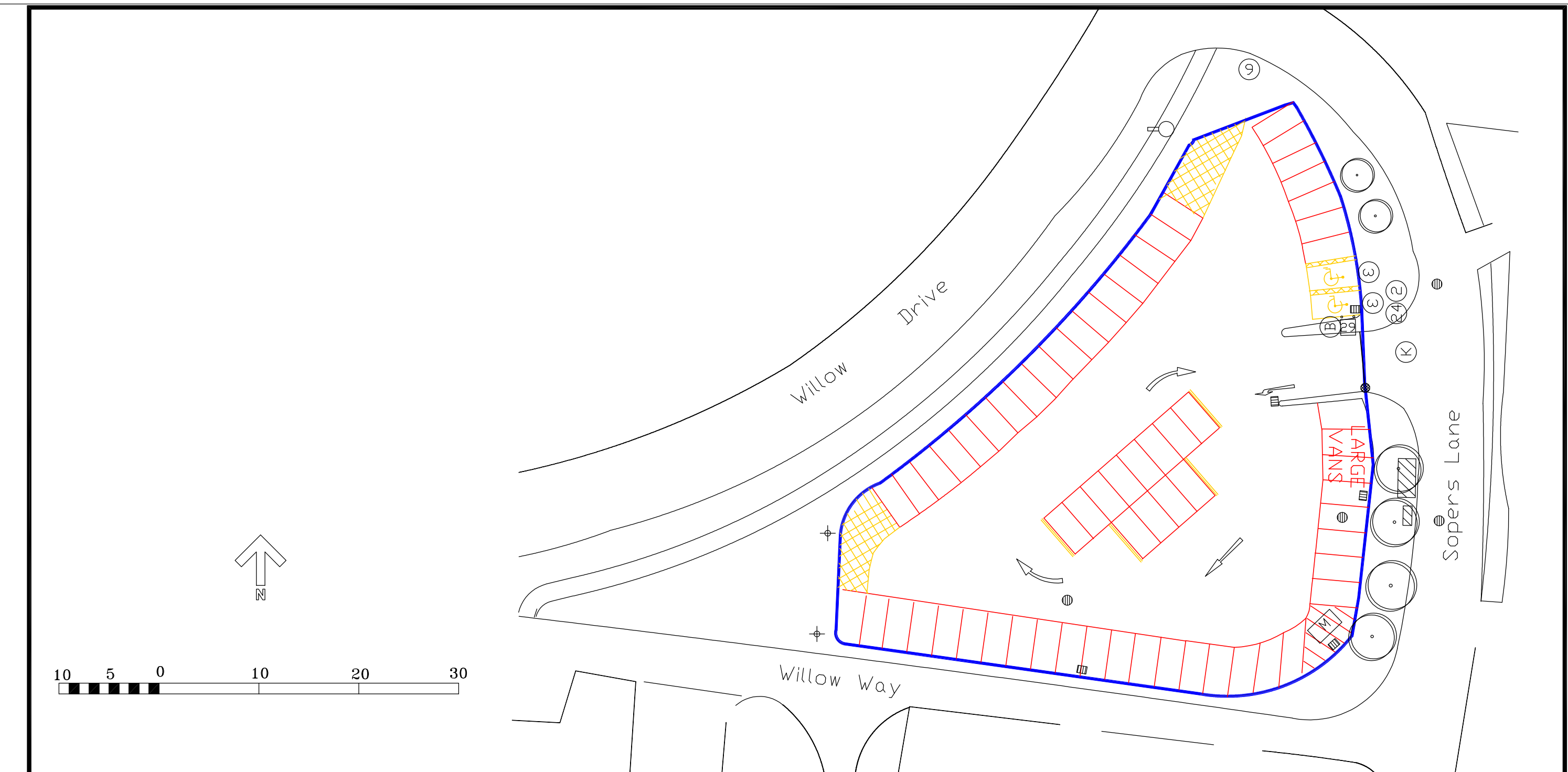
Page 301


Christchurch Borough Council,
Civic Offices, Bridge Street,
Christchurch, Dorset BH23 1AZ

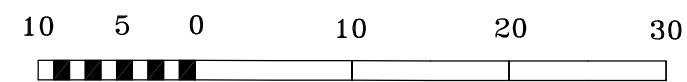
Head of Operations
Peter Barker B.Eng., D.M.S.,
C.ENG.,M.I.C.E., M.C.I.W.E.M.



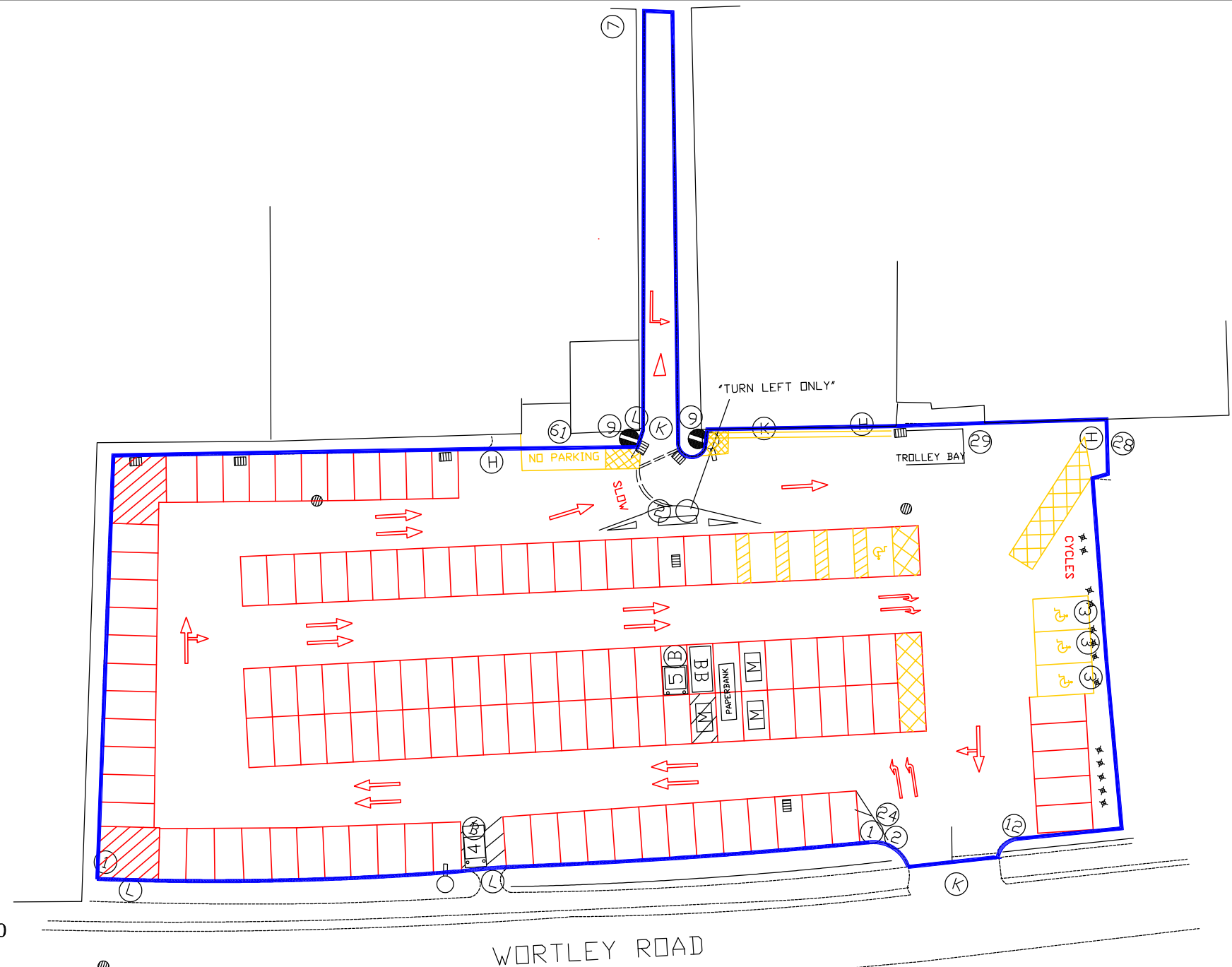
The Ordnance Survey information on this drawing has been reproduced with the kind permission of the Controller of Her Majesty's Stationery Office © Crown Copyright Licence No.LA077585. Unauthorized reproduction infringes Crown Copyright and may lead to prosecution or civil proceedings.



<div>Spaces 60</div> <div>Plus</div> <div>Disabled 2</div> <div>LV's 3</div> <div>On Grass/Gravel n/a</div>	<div>Car Park</div> <div>WILLOW WAY No. 19</div> <div>Cad Ref H:\LTS\CAD\Drawings\CadC\workspace\carparks\prints\... ...\Willow Way\...PRINT.REV1.20050401.dwg</div>	<div>THE BOROUGH OF CHRISTCHURCH (VARIOUS ROADS AND PARKING PLACES) (CONSOLIDATION OF ORDERS MADE FOR ON AND OFF-STREET PARKING PLACES) ORDER 2005</div> <div>Sheet Revision Number 1</div> <div>Sheet Active From Date 01.03.04</div> <div>Scale As above</div> <div>Page 302</div>	<div>Christchurch Borough Council, Civic Offices, Bridge Street, Christchurch, Dorset BH23 1AZ</div> <div>Head of Operations Peter Barker B.Eng., D.M.S., C.ENG.,M.I.C.E., M.C.I.W.E.M.</div> <div></div> <div>The Ordnance Survey information on this drawing has been reproduced with the kind permission of the Controller of Her Majesty's Stationery Office © Crown Copyright Licence No.LA077585. Unauthorized reproduction infringes Crown Copyright and may lead to prosecution or civil proceedings.</div>
---	--	--	--



Scale (metres)



Spaces 113

Plus

Disabled 7

Recycling 6

Loading 1

On Grass/
Gravel n/a

Car Park

WORTLEY ROAD No. 20

Cad Ref

H:\LTS\CAD\Drawings\CadC\workspace\carparks\prints\...
...\Wortley Road\...PRINT.REV2.20050401.dwg

THE BOROUGH OF CHRISTCHURCH
(VARIOUS ROADS AND PARKING PLACES)
(CONSOLIDATION OF ORDERS MADE FOR ON
AND OFF-STREET PARKING PLACES)
ORDER 2005

Sheet Revision Number

2

Sheet Active From Date

01.04.05

Scale

As above









Page 303

Christchurch Borough Council,
Civic Offices, Bridge Street,
Christchurch, Dorset BH23 1AZ

Head of Operations
Peter Barker B.Eng., D.M.S.,
C.ENG.,M.I.C.E., M.C.I.W.E.M.



The Ordnance Survey information on this drawing has been reproduced with the kind permission of the Controller of Her Majesty's Stationery Office © Crown Copyright Licence No.LA077585. Unauthorized reproduction infringes Crown Copyright and may lead to prosecution or civil proceedings.

Have you purchased and displayed	①	No parking	②9	Motorcycles Prohibited	⑥4
Pay and display carpark	②	Directions to heavy vehicles and large vans	③0	No Skateboarding No Rollerblades	⑥5
Disabled parking	③	Pay and display trailer carpark	③1	Gates Closed Daily Apr-Sept 2100-900	⑥6
No entry	④	Trailer carpark with time limit	③2	Access Way Do Not Obstruct	⑥7
No exit	⑤	Mooring and dinghy park	③3	Duck Crossing	⑥8
To shops, tourist information	⑥	No right turn	③4	No Unauthorised Parking	⑥9
Direction indicator	⑦	Coaches not allowed	④0	Bin (circular)	
Heavy vehicles, large vans park here	⑧	Parking conditions for permit holders	④1	Bin (circular concrete)	
Give way	⑨	Reserved bays with time limit	④2	Bin (rectangular concrete)	A
Overflow carpark indication	⑩	Reserved bays	④3	Bin (normal suspended)	B
Litter act	⑪	Slow pedestrians	④4	Lamp post (2 lights)	
Toilets	⑫	Bicycle parking	④5	Lamp post (1 light)	
Maximum height	⑬	Direction indicator to coaches	④6	Lamp post (1 light)	×
Exit	⑭	Parking conditions for trailers	④7	Stairs/steps	C
Chevron	⑮	Slipway charging	④8	Ramp	D
Speed limit	⑯	Public slipway	④9	Ramp (pedestrians)	E
Valid ticket must be displayed	⑰	No ball games allowed	⑤0	Drain covers	
No parking on verges	⑱	Disabled parking wheelchair users only	⑤1	Gullys	
Pedestrian area	⑲	No parking or turning facilities beyond this point	⑤2	Manholes	
No parking beyond this point	⑳	Private entrance	⑤3	Footpath	F
Pay and display beyond this point	㉑	Caution traffic from right	⑤4	Electrics box	
Return trolleys here	㉒	Beware carpark traffic	⑤5	Hut	H
Public slipway	㉓	Children to be accompanied by an adult	⑤6	Doggy box	D
Pay and display (vehicle excise)	㉔	Area and safety sign	⑤7	Concrete post	⊗
Warning of ramps	㉕	No parking lorries turning	⑤8	Timber post	⊙
Automatic barrier pedestrians KEEP CLEAR	㉖	Disabled parking only beyond this point	⑤9	Emergency gate/access	G
This area forms part of the pay and display carpark/ A valid ticket must be purchased	㉗	No water scooters	⑥0	Gate/barrier	H
No vehicles beyond this point	㉘	Loading Area Permitted Vehicles Only	⑥1	Vehicle access	K
		No Waiting At AnyTime	⑥2	Tree	⊙
		CCTV Sign	⑥3	Pedestrian access	L
				Machine with pay here and general sign	11
				Recycling Skip	M
				CCTV Camera Column	N

CAR PARK SYMBOLS

Cad Ref
H:\LTS\CAD\Drawings\CadC\workspace\carparks\prints\...
...\SYMBOLS.PRINT.REV2.20050119.dwg

THE BOROUGH OF CHRISTCHURCH
(VARIOUS ROADS AND PARKING PLACES)
(CONSOLIDATION OF ORDERS MADE FOR ON
AND OFF-STREET PARKING PLACES)
ORDER 2005

Sheet Revision Number	2
Sheet Active From Date	01.04.05
Scale	n/a

Christchurch Borough Council,
Civic Offices, Bridge Street,
Christchurch, Dorset BH23 1AZ

Head of Operations
Peter Barker B.Eng., D.M.S.,
C.ENG.,M.I.C.E., M.C.I.W.E.M.



The Ordnance Survey information on this drawing has been reproduced with the kind permission of the Controller of Her Majesty's Stationery Office © Crown Copyright Licence No.LA077585. Unauthorized reproduction infringes Crown Copyright and may lead to prosecution or civil proceedings.